





This report has not been edited for conformity with
U.S. Geological Survey editorial standards or
stratigraphic nomenclature.

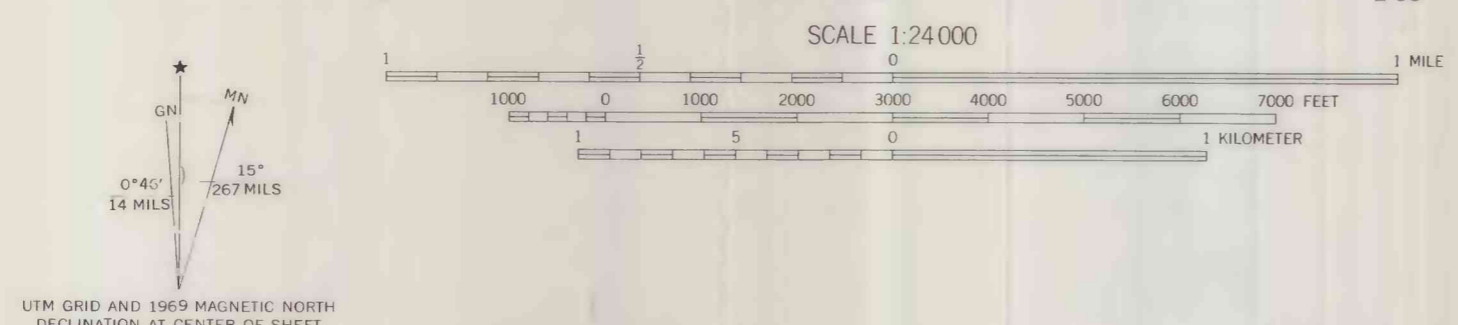


EXPLANATION

 NON-FEDERAL COAL LAND--Land for which the Federal Government does not own the coal rights, and for which the coal-development potential is not rated.

 AREA OF HIGH COAL-DEVELOPMENT POTENTIAL-- Area has mining-ratio values ranging from 0 to 10.

 AREA WITH NO COAL-DEVELOPMENT POTENTIAL FOR SURFACE MINING-- Area contains no known coal in beds 5 feet (1.5 m) or more thick within 200 feet (61 m) of the surface.



COAL DEVELOPMENT POTENTIAL MAP OF THE MILLER CREEK
QUADRANGLE, CUSTER COUNTY, MONTANA
BY
COLORADO SCHOOL OF MINES RESEARCH INSTITUTE
1978