





This report has not been edited for conformity with
U.S. Geological Survey editorial standards or
stratigraphic nomenclature.

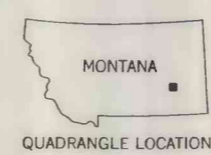
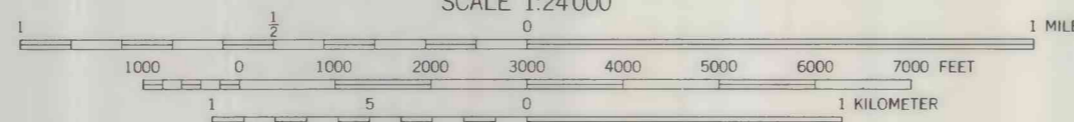
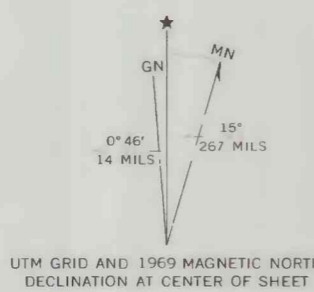
EXPLANATION

-  NON-FEDERAL COAL LAND—Land for which the Federal Government does not own the coal rights and for which the coal-development potential is not rated.
-  AREA OF HIGH COAL-DEVELOPMENT POTENTIAL—Area has mining-ratio values ranging from 0 to 10.
-  AREA WITH NO COAL-DEVELOPMENT POTENTIAL FOR SURFACE MINING—Area contains no known coal in beds 5 feet (1.5 m) or more thick within 200 feet (61 m) of the surface.



Base map from U.S. Geological Survey, 1969

Compiled in 1977



**COAL DEVELOPMENT POTENTIAL MAP OF THE MOON CREEK SCHOOL QUADRANGLE,
CUSTER COUNTY, MONTANA**

**BY
COLORADO SCHOOL OF MINES RESEARCH INSTITUTE
1978**