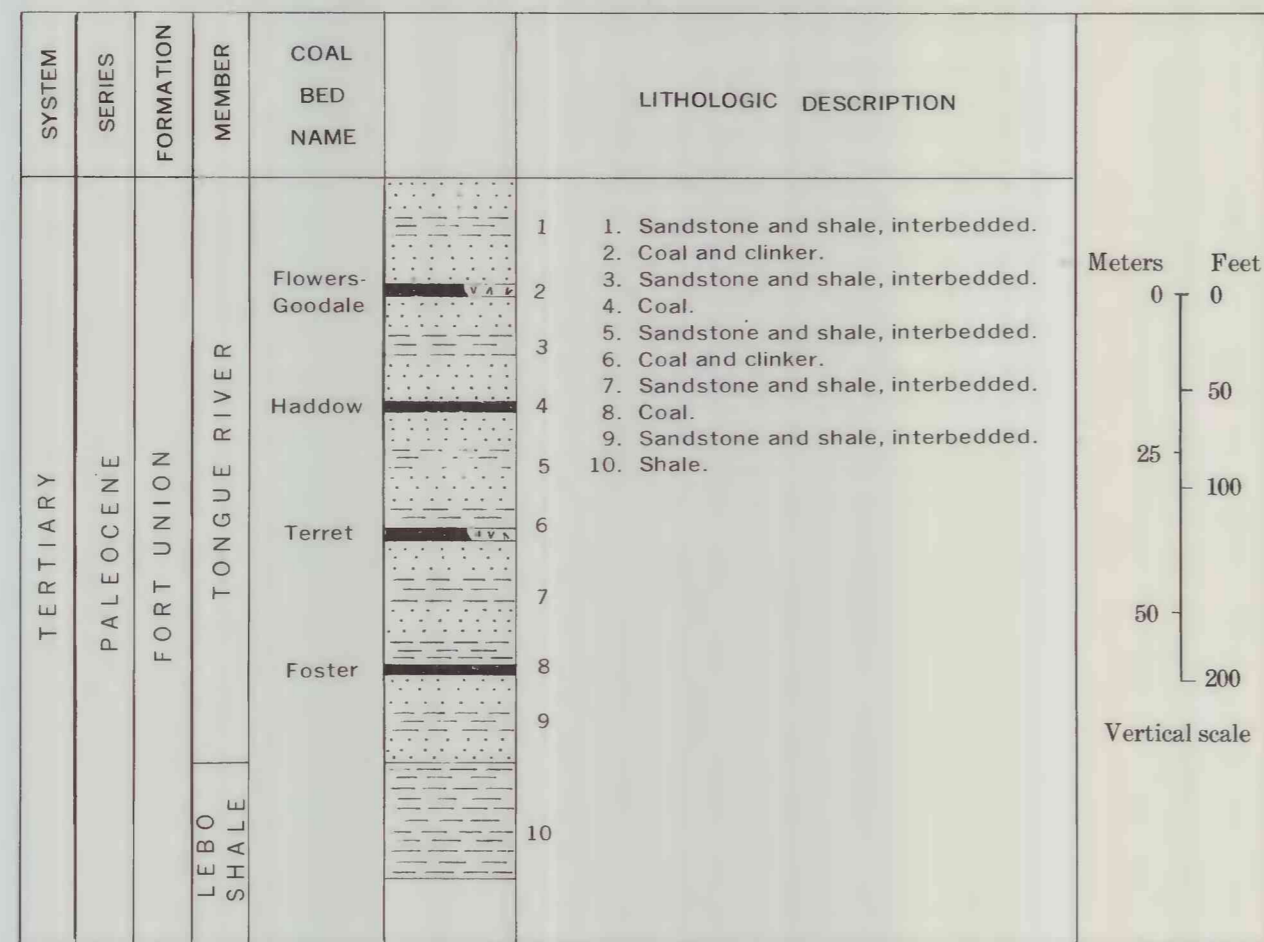
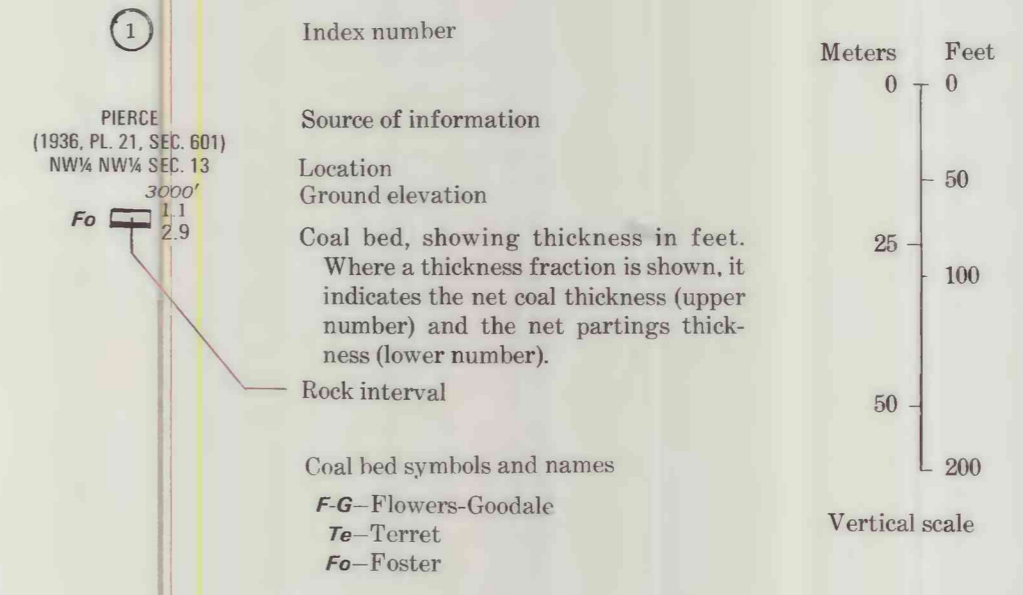


COMPOSITE COLUMNAR SECTION



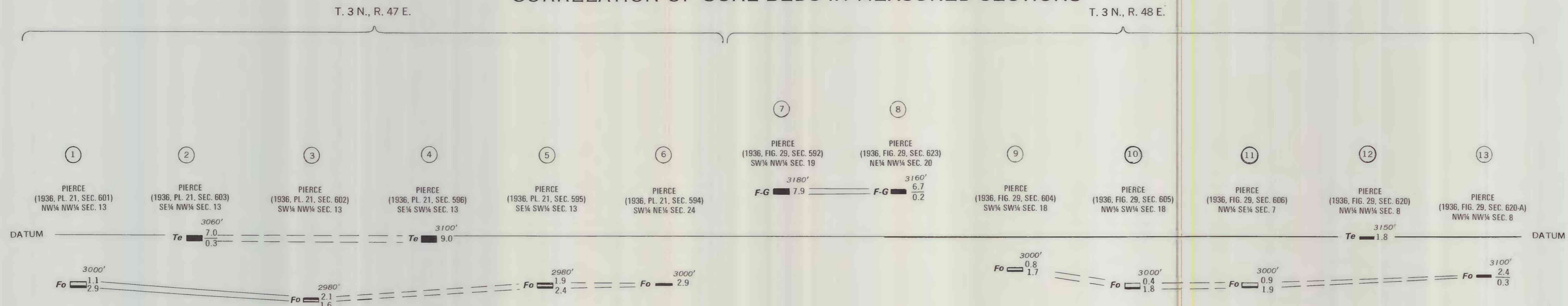
EXPLANATION



REFERENCE

Pierce, W. G., 1936, The Rosebud coal field, Rosebud and Custer Counties, Montana: U.S. Geol. Survey Bull. 847-B, p. 48-120.

CORRELATION OF COAL BEDS IN MEASURED SECTIONS



COAL RESOURCE OCCURRENCE MAP OF THE JACK CREEK QUADRANGLE, CUSTER COUNTY, MONTANA

BY
COLORADO SCHOOL OF MINES RESEARCH INSTITUTE
1978