




EXPLANATION

 NON-FEDERAL COAL LAND—Land for which the Federal Government does not own the coal rights and for which the coal-development potential is not rated.


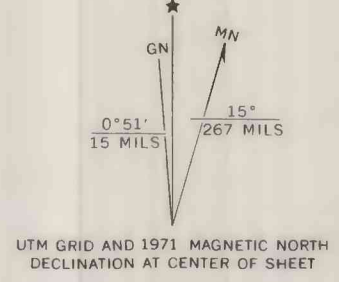
 AREA OF HIGH COAL-DEVELOPMENT POTENTIAL—Area has mining-ratio values ranging from 0 to 10.

 AREA WITH NO COAL-DEVELOPMENT POTENTIAL FOR SURFACE MINING—Area contains no known coal in beds 5 feet (1.5 m) or more thick within 200 feet (61 m) of the surface.

Base map from U.S. Geological Survey, 1971

SCALE 1:24 000

Compiled in 1977



**COAL DEVELOPMENT POTENTIAL MAP OF THE BRANDENBERG NW QUADRANGLE,
CUSTER AND ROSEBUD COUNTIES, MONTANA
BY
COLORADO SCHOOL OF MINES RESEARCH INSTITUTE
1978**

PLATE 7
COAL DEVELOPMENT POTENTIAL FOR
SURFACE MINING METHODS