UNITED STATES
DEPARTMENT OF THE INTERIOR
GEOLOGICAL SURVEY

OPEN-FILE REPORT
This report has not been edited for conformity with U.S. Geological Survey editorial standards or stratigraphic nomenclature.

COMPOSITE COLUMNAR SECTION

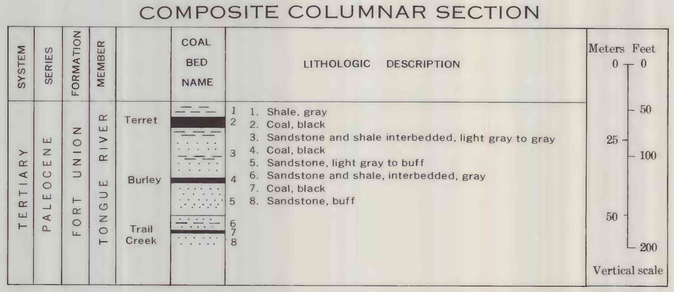

EXPLANATION

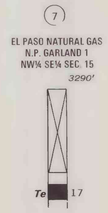

Index number (within circle or square).

Company and well name, or source of information.

Ground elevation

No record

Rock interval; thickness is estimated on composite sections

Coal bed, showing thickness in feet. Where a thickness fraction is shown, it indicates the net coal thickness (upper number) and net partings thickness (lower number).

Coal bed symbols and names

Te—Terret
Bu—Burley
TC—Trail Creek
L—Local

Column shown closed if at total depth



REFERENCES

Kepferle, R. C., 1954, Selected deposits of strippable coal in central Rosebud County, Montana: U.S. Geol. Survey Bull. 995-I, p. 333-381.

Matson, R. E., and Blumer, J. W., 1973, Quality and reserves of strippable coal, selected deposits, southeastern Montana: Montana Bur. Mines and Geology Bull. 91, 135 p.

Pierce, W. G., 1936, The Rosebud coal field, Rosebud and Custer Counties, Montana: U.S. Geol. Survey Bull. 847-B, p. 43-120.

CORRELATION OF COAL BEDS IN DRILL HOLES, COMPOSITE SECTIONS, AND MEASURED SECTIONS

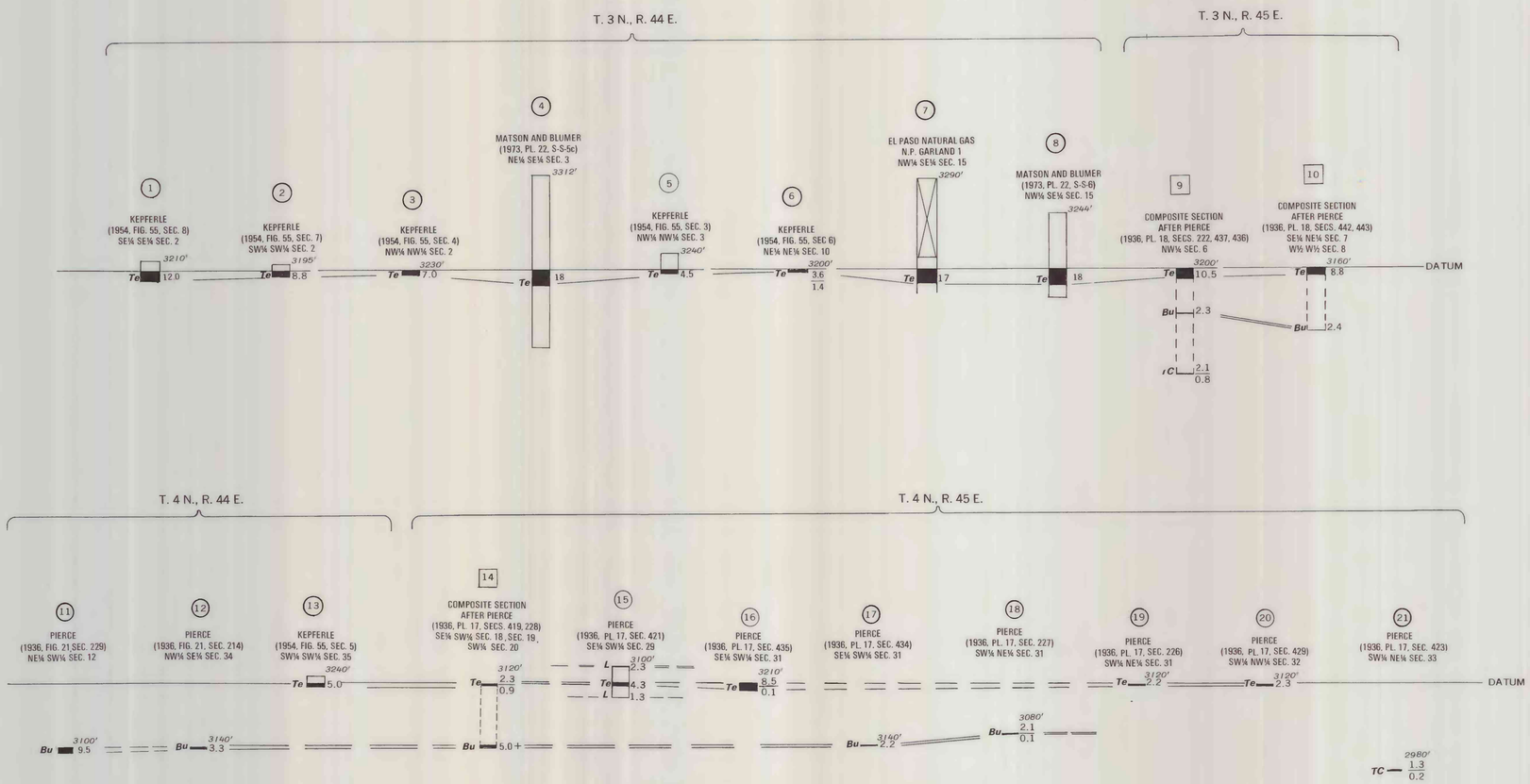

COAL RESOURCE OCCURRENCE MAP OF THE MILLER CREEK SW QUADRANGLE, CUSTER AND ROSEBUD COUNTIES, MONTANA

BY

COLORADO SCHOOL OF MINES RESEARCH INSTITUTE

1978