UNITED STATES
DEPARTMENT OF THE INTERIOR
GEOLOGICAL SURVEY

OPEN-FILE REPORT
This report has not been edited for conformity with U.S. Geological Survey editorial standards or stratigraphic nomenclature.

COMPOSITE COLUMNAR SECTION

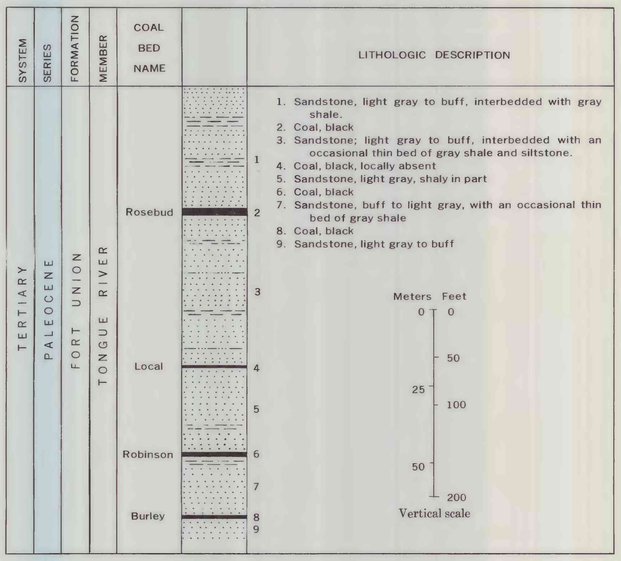

CORRELATION OF COAL BEDS IN COMPOSITE SECTIONS AND MEASURED SECTIONS

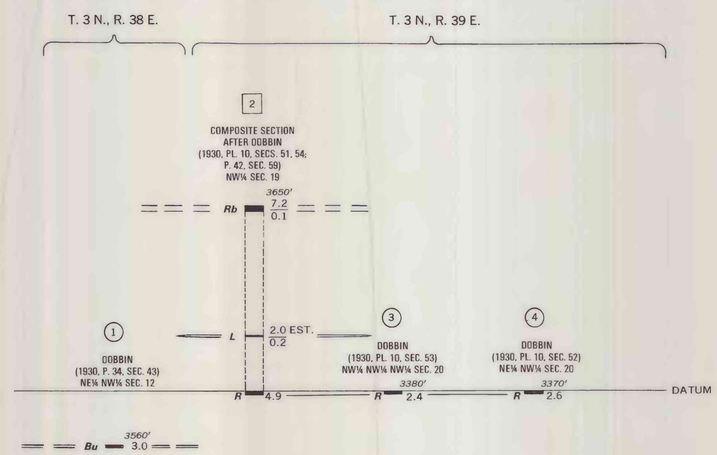

EXPLANATION

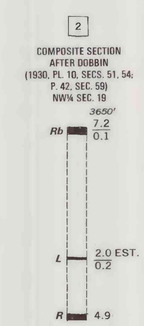

Index number (within circle or square)

Source of information

Location

Ground elevation

Rock Interval; thickness is estimated on composite sections.

Coal bed, showing thickness in feet. Fraction indicates the net coal thickness (upper number) and the net partings (lower number). Est., estimated thickness.

Coal bed symbols and names
Rb—Rosebud
L—Local
R—Robinson



REFERENCES

Dobbin, C. E., 1930, The Forsyth coal field, Rosebud, Treasure, and Big Horn Counties, Montana: U.S. Geol. Survey Bull. 812-A, p. 1-55.

OPEN FILE REPORT 78-647
PLATE 3 OF 7

PLATE 3
COAL DATA SHEET

COAL RESOURCE OCCURRENCE MAP OF THE GRIFFIN COULEE SW QUADRANGLE, ROSEBUD AND TREASURE COUNTIES, MONTANA

BY
COLORADO SCHOOL OF MINES RESEARCH INSTITUTE

1978