

EXPLANATION

ISOPACHS - Showing thickness of coal, in feet. Short dashed where projected beyond coal-bearing area. Isopach interval 1 foot.

O 3.5 (EST) 9 O

DRILL HOLE - Showing thickness of coal, in feet. Estimates (EST) are made for drill holes where coals, 3.5 feet thick or less, were not reported.

Y - Y bed of the Almond

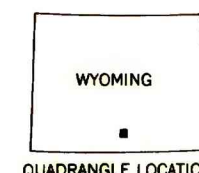
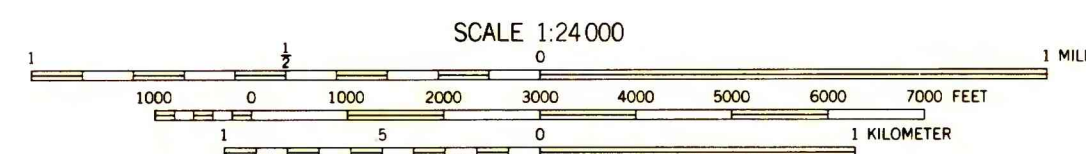
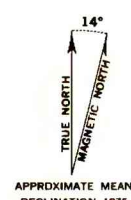
COAL BED SYMBOL AND NAME

TRACE OF COAL BED OUTCROP - Showing symbol of name of coal bed. Arrow points toward coal-bearing area. Short dashed where inferred by present authors.

TRACE OF FAULT - Dashed where inferred or approximately located. Bar and ball on down-thrown side when direction of movement is known.

To convert feet to meters, multiply feet by 0.3048.

Base from U.S. Geological Survey, 1956



Compiled in 1977/1978

This report has not been edited for conformity with U.S. Geological Survey editorial standards of stratigraphic nomenclature.

COAL RESOURCE OCCURRENCE MAP OF THE SOUTHWEST QUARTER OF THE BRIDGER
PASS 15-MINUTE QUADRANGLE, CARBON COUNTY, WYOMING

BY
DAMES & MOORE
1978

PLATE 12
ISOPACH MAP
OF THE Y COAL BED