

OPEN FILE REPORT
This report has not been edited for conformity with U.S. Geological Survey editorial standards or stratigraphic nomenclature.

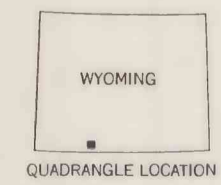
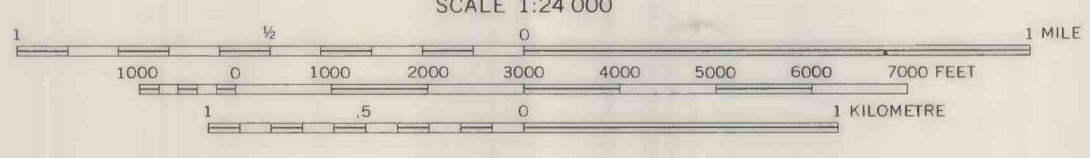
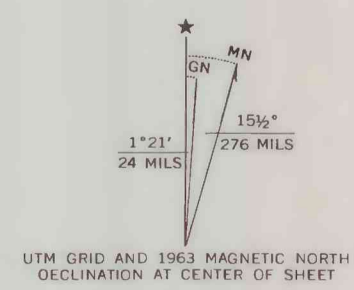
OPEN FILE REPORT 78-650
PLATE 10 OF 14

EXPLANATION

- 5
- 6
- ISOPACHS OF THE PINTAIL (PT) COAL BED**—Showing thickness in feet. Isopach interval 1 foot.
- 7000
- 6000
- STRUCTURE CONTOURS**—Drawn on top of the Pintail (PT) coal bed. Contour interval 100 feet. Datum is mean sea level.
- PT
- TRACE OF OUTCROP OF THE PINTAIL (PT) COAL BED**—Arrow points to the coal-bearing area.

To convert feet to meters, multiply feet by 0.3048.

Base from U.S. Geological Survey, 1963
Scale 1:24,000
Compiled in 1977



**COAL RESOURCE OCCURRENCE MAP OF THE POTTER MOUNTAIN QUADRANGLE,
SWEETWATER COUNTY, WYOMING**
BY
H. W. ROEHLER
1978

PLATE 10
ISOPACH AND STRUCTURE CONTOUR MAP
OF THE PINTAIL COAL BED