
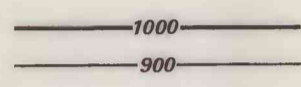


OPEN FILE REPORT
This report has not been edited for conformity with U.S. Geological Survey editorial standards or stratigraphic nomenclature.


OPEN FILE REPORT 78-650
PLATE 11 OF 14

EXPLANATION


TRACE OF OUTCROP OF THE PINTAIL (PT) COAL BED—Arrow points to the coal-bearing area.

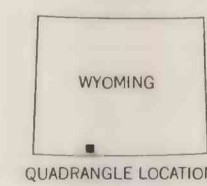
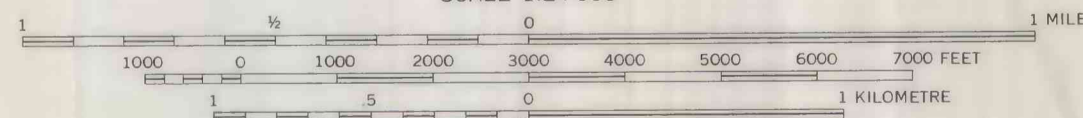
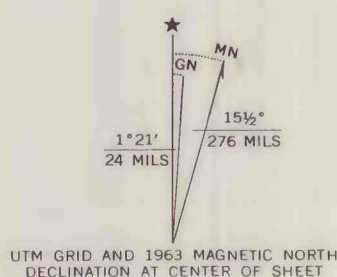

OVERBURDEN ISOPACHS—Showing thickness of overburden, in feet, from the surface to the top of the Pintail (PT) coal bed. Isopach interval 100 feet.

To convert feet to meters, multiply feet by 0.3048.



Base from U.S. Geological Survey, 1963

Compiled in 1977



**COAL RESOURCE OCCURRENCE MAP OF THE POTTER MOUNTAIN QUADRANGLE,
SWEETWATER COUNTY, WYOMING
BY
H. W. ROEHLER
1978**

PLATE 11
**OVERBURDEN MAP OF
THE PINTAIL COAL BED**