







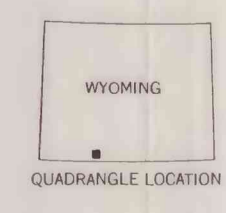
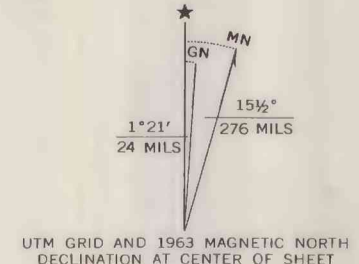
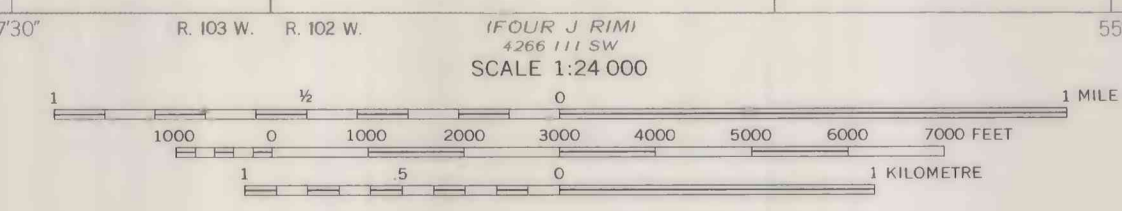
OPEN FILE REPORT
This report has not been edited for conformity with U.S. Geological Survey editorial standards or stratigraphic nomenclature.

OPEN FILE REPORT 78-650
PLATE 13 OF 14

EXPLANATION

-  NON-FEDERAL COAL LAND—Land for which the Federal Government does not own the coal rights.
-  AREA OF PREFERENCE RIGHT LEASE APPLICATION—Coal resources not calculated.
-  AREA OF HIGH COAL-DEVELOPMENT POTENTIAL FOR SURFACE-MINING METHODS—Includes areas underlain by the Upper Gull and Lower Gull coal beds. Area has mining-ratio values ranging from 0 to 10.
-  AREA OF MODERATE COAL-DEVELOPMENT POTENTIAL FOR SURFACE-MINING METHODS—Includes areas underlain by the Upper Gull and Lower Gull coal beds. Area has mining-ratio values ranging from 10 to 15.
-  AREA OF LOW COAL-DEVELOPMENT POTENTIAL FOR SURFACE-MINING METHODS—Includes areas underlain by the Upper Gull and Lower Gull coal beds. Area has mining-ratio values greater than 15.
-  AREA NOT APPLICABLE—No coal-development potential for surface-mining methods. Contains no known coal within the Reserve Base limits.

Base from U.S. Geological Survey, 1963



COAL DEVELOPMENT POTENTIAL MAP OF THE POTTER MOUNTAIN QUADRANGLE,
SWEETWATER COUNTY, WYOMING
BY
H. W. ROEHLER
1978

PLATE 13
COAL DEVELOPMENT POTENTIAL FOR SURFACE
MINING METHODS

IRVED CREEK RANCH
4266 111 SE

ERICSSON-KENT RANCH
4266 111 NE

Compiled in 1977