


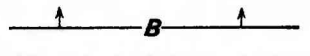
OPEN-FILE REPORT
This report has not been edited for conformity with U.S. Geological Survey editorial standards or stratigraphic nomenclature.

OPEN FILE REPORT 78-651

PLATE 58 OF 64

EXPLANATION

 **NON-FEDERAL COAL LAND**--Land for which the Federal Government does not own the coal rights.

 **BOUNDARY OF RESERVE BASE COAL**--Drawn along the 1,000-foot (305 m) overburden isopach, and an arc 3 miles (4.8 km) from nearest complete measurement of coal bed. Arrows point toward area of Reserve Base coal.

RB
— (Measured resources)
— (Indicated resources)
60 (Inferred resources)

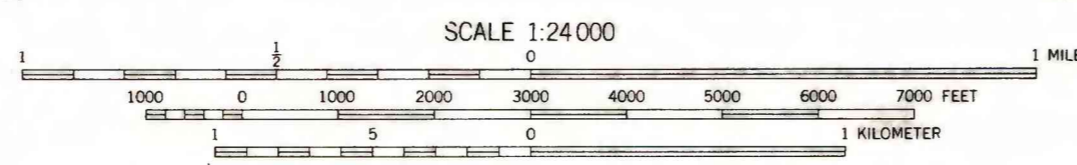
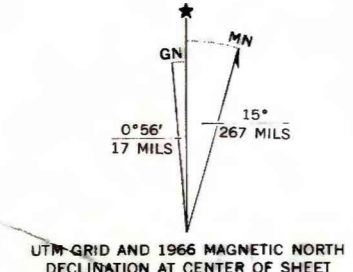
IDENTIFIED NON-STRIPPABLE COAL RESOURCES--Showing totals for Reserve Base (RB), in millions of short tons, for each section or part(s) of section of Federal coal land outside the stripping-limit line. Dash indicates no resources in that category. Rounded to two significant figures.

Recovery factors have not been established for underground development of coal in this quadrangle. Therefore, Reserves (R) were not calculated for the coal bed in areas outside the stripping-limit line where the overburden thickness exceeds 200 feet (61 m).

To convert short tons to metric tons, multiply by 0.907.

Base from U.S. Geological Survey, 1966

Compiled in 1977



**COAL RESOURCE OCCURRENCE AND COAL DEVELOPMENT POTENTIAL MAPS OF THE
POKER JIM BUTTE QUADRANGLE, ROSEBUD AND POWDER RIVER COUNTIES, MONTANA**

BY
W. J. MAPEL, B. K. MARTIN, AND B. A. BUTLER
1978

PLATE 58
IDENTIFIED RESOURCES OF
THE NANCE COAL BED