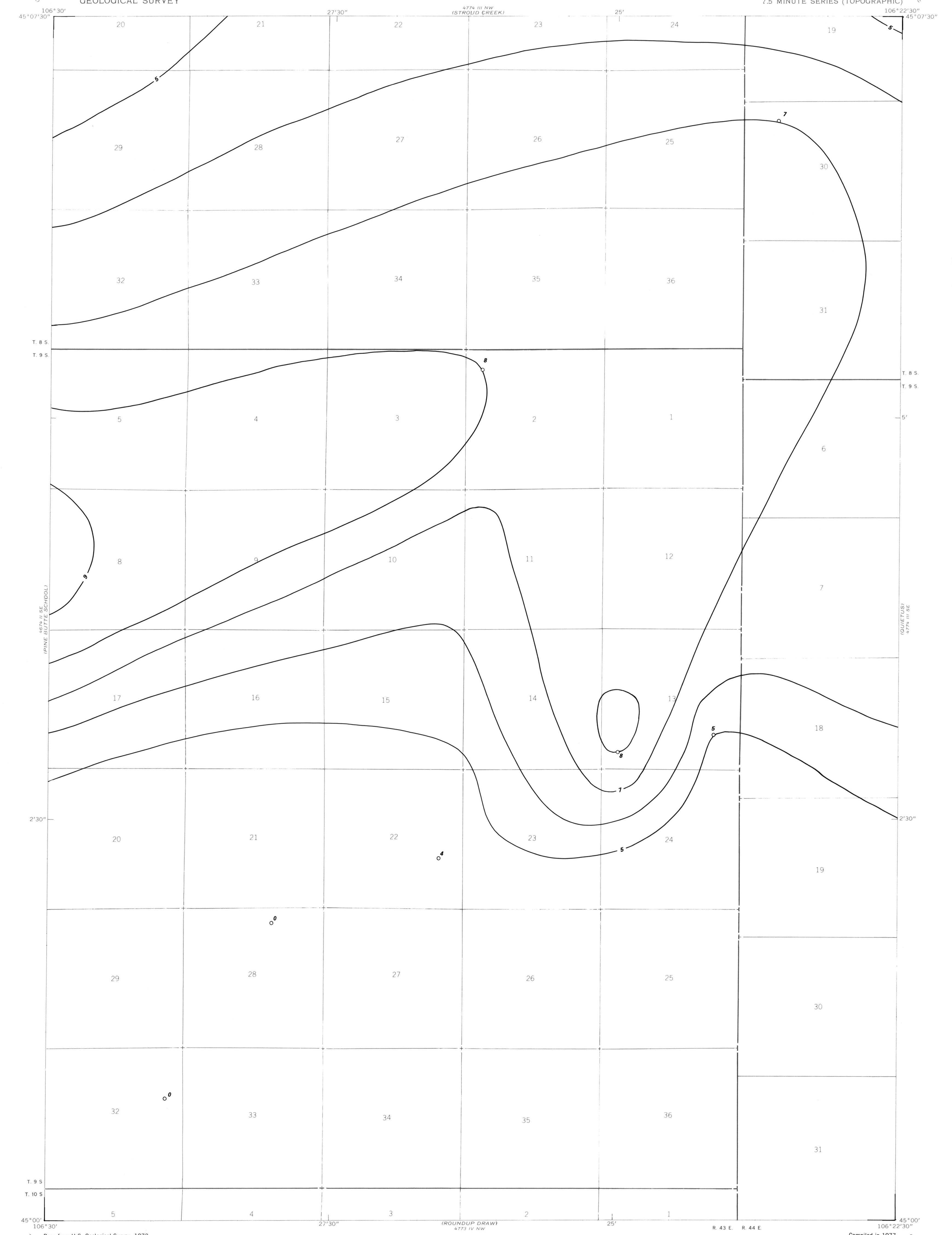


EXPLANATION

— 6 —
ISOPACHS OF THE COAL BED—
Showing thickness in feet.
Isopach interval 1 foot.
Not shown where coal is
thinner than 5 feet (1.5 m).

○ 8
DRILL HOLE—Showing thickness
of coal bed, in feet.

To convert feet to meters,
multiply by 0.3.

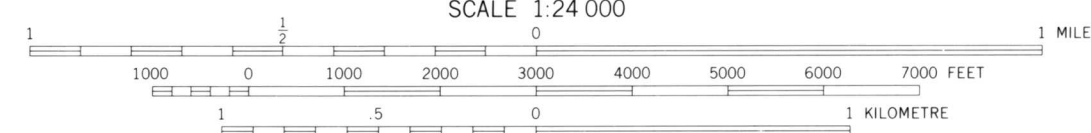
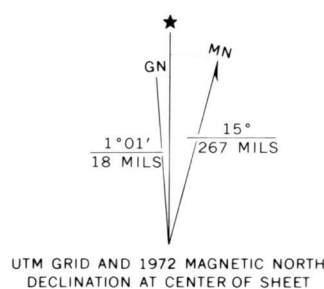


Base from U.S. Geological Survey, 1972

SCALE 1:24 000

R. 43 E. R. 44 E.

Compiled in 1977



COAL RESOURCE OCCURRENCE AND COAL DEVELOPMENT POTENTIAL
MAPS OF THE FORKS RANCH QUADRANGLE, BIG HORN COUNTY, MONTANA

By
W. C. CULBERTSON, L. N. ROBINSON, AND T. M. GAFFKE
1979