

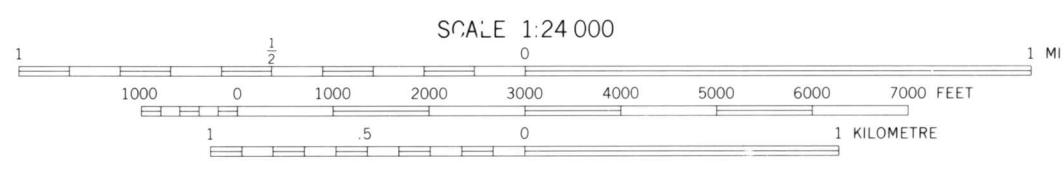
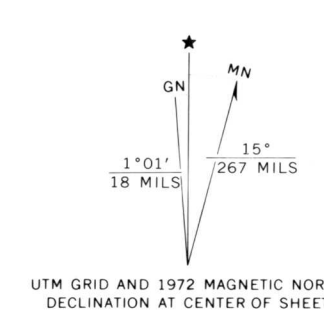
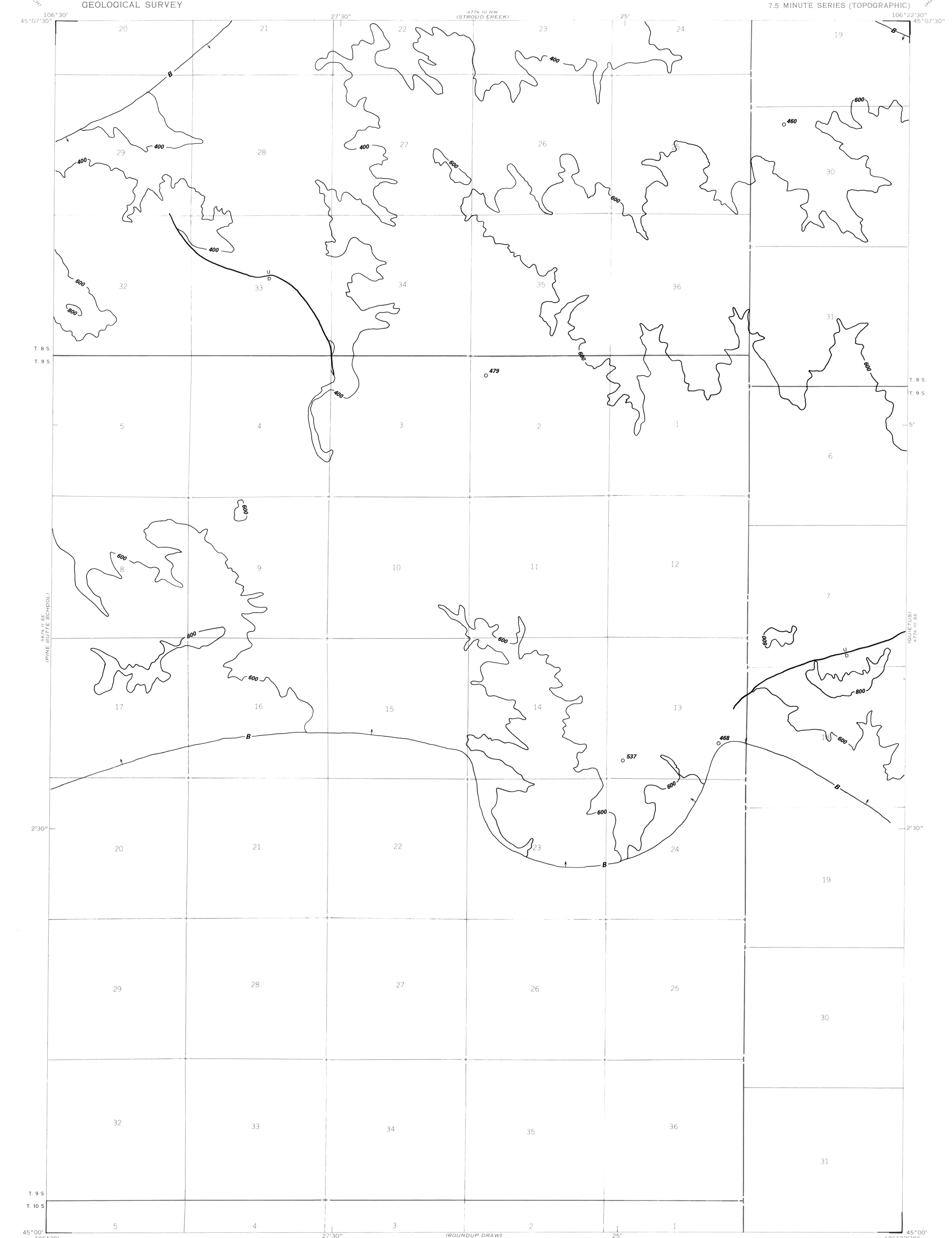
EXPLANATION

— 400 —
OVERBURDEN ISOPACHS—Showing thickness of overburden in feet from surface to top of coal bed. Isopach interval 200 feet.

○ 479
DRILL HOLE—Showing thickness in feet of overburden from surface to top of coal bed.

— U —
— D —
FAULT—U, upthrown side; D, downthrown side.

— B —
BOUNDARY OF RESERVE BASE COAL—Drawn along the 5-foot (1.5 m) coal isopach. Arrows point toward area of Reserve Base coal.



COAL RESOURCE OCCURRENCE AND COAL DEVELOPMENT POTENTIAL
MAPS OF THE FORKS RANCH QUADRANGLE, BIG HORN COUNTY, MONTANA
By
W. C. CULBERTSON, L. N. ROBINSON, AND T. M. GAFFKE
1979