

EXPLANATION

— 2900 —
— 2880 —

STRUCTURE CONTOURS—Drawn on
top of the coal bed. Contour
interval 20 feet (6.1 m).
Datum is mean sea level.

— U —
— D —

FAULT—U, upthrown side; D,
downthrown side.

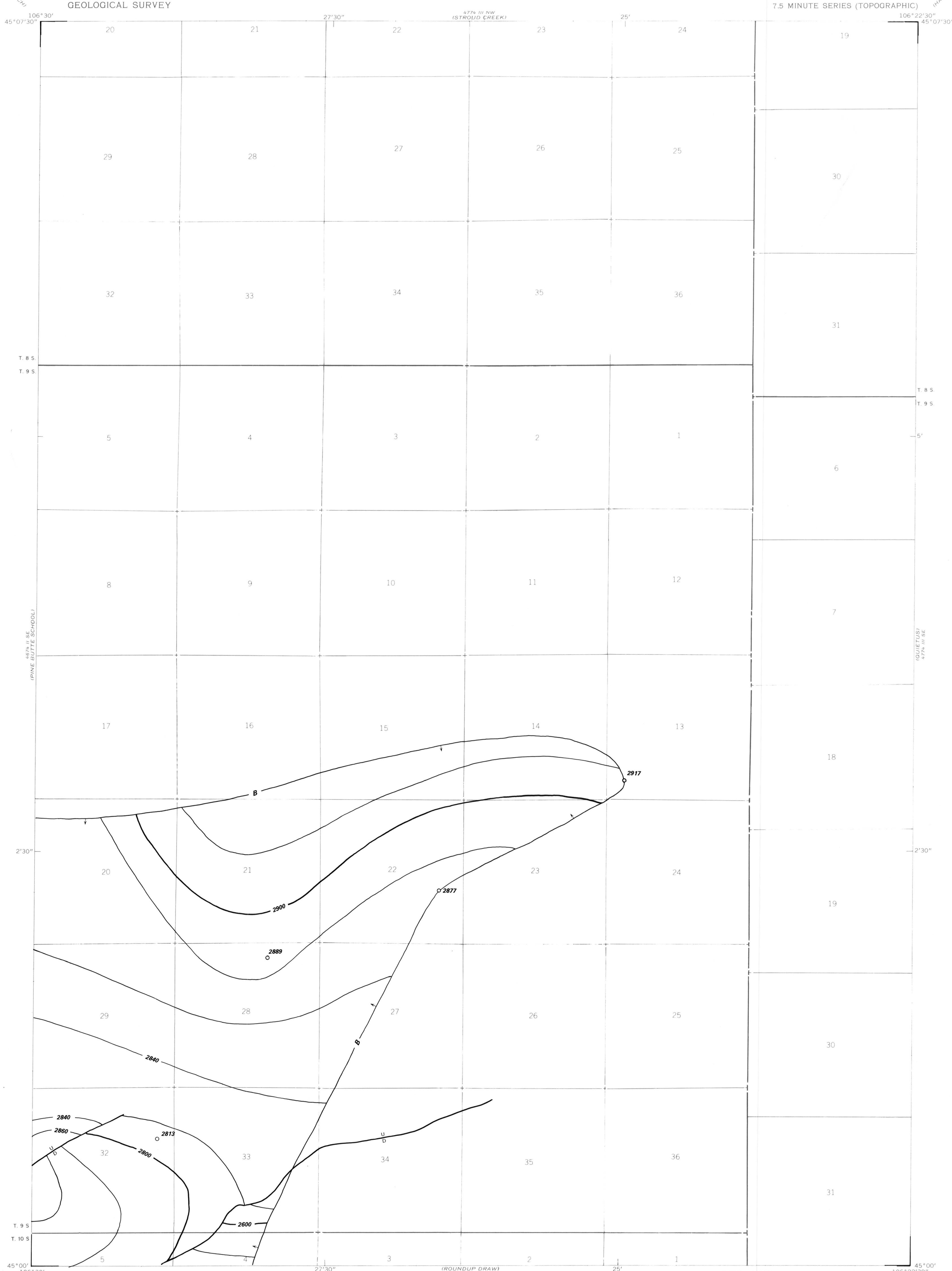
○ 2889

DRILL HOLE—Showing altitude
of the top of the coal bed,
in feet.

— B —

BOUNDARY OF RESERVE BASE
COAL—Drawn along the 5-foot
(1.5 m) coal isopach. Arrows
point toward area of Reserve
Base coal.

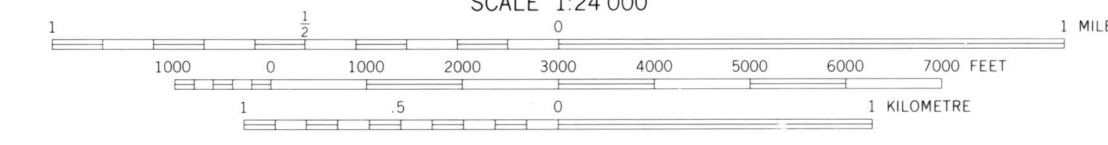
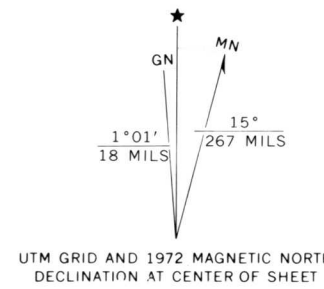
To convert feet to meters,
multiply by 0.3.



Base from U.S. Geological Survey, 1972

SCALE 1:24 000

Compiled in 1977



COAL RESOURCE OCCURRENCE AND COAL DEVELOPMENT POTENTIAL
MAPS OF THE FORKS RANCH QUADRANGLE, BIG HORN COUNTY, MONTANA
By
W. C. CULBERTSON, L. N. ROBINSON, AND T. M. GAFFKE
1979