

**OPEN FILE REPORT**  
This report has not been edited for conformity with U.S. Geological Survey editorial standards or stratigraphic nomenclature.

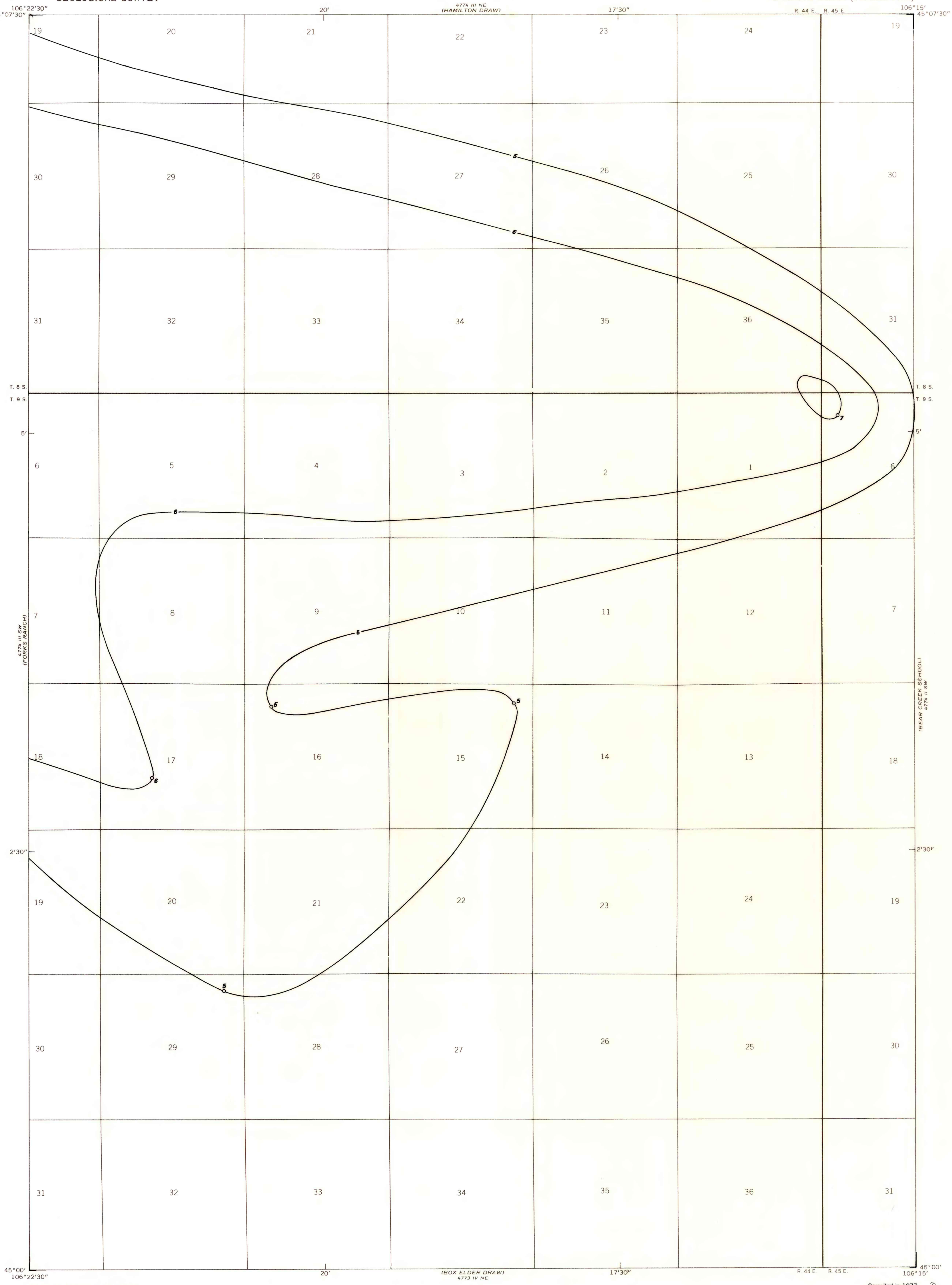
OPEN FILE REPORT 78-654  
PLATE 24 OF 44

EXPLANATION

— 6 —  
ISOPACHS OF THE COAL BED—  
Showing thickness in feet.  
Isopach interval 1 foot.  
Not shown where coal is thinner than 5 feet (1.5 m).

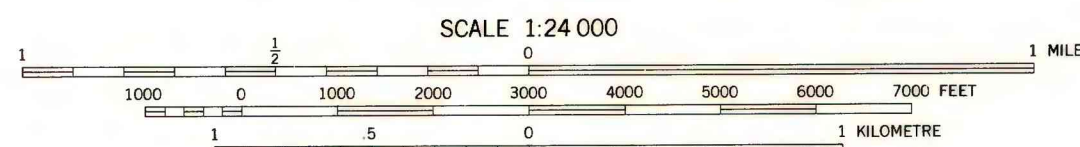
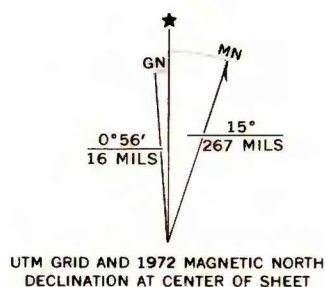
o6  
DRILL HOLE—Showing thickness in feet of coal bed.

To convert feet to meters, multiply by 0.3.



Base from U.S. Geological Survey, 1972

Compiled in 1977



COAL RESOURCE OCCURRENCE AND COAL DEVELOPMENT POTENTIAL MAPS OF THE  
QUIETUS QUADRANGLE, BIG HORN AND POWDER RIVER COUNTIES, MONTANA

By  
W. C. CULBERTSON AND L. N. ROBINSON  
1978

PLATE 24  
ISOPACH MAP OF THE  
WHITE COAL BED