

**OPEN FILE REPORT**  
This report has not been edited for conformity with U.S. Geological Survey editorial standards or stratigraphic nomenclature.

OPEN FILE REPORT 78-654  
PLATE 27 OF 44

**EXPLANATION**



NON-FEDERAL COAL LAND--Land for which the Federal Government does not own the coal rights.

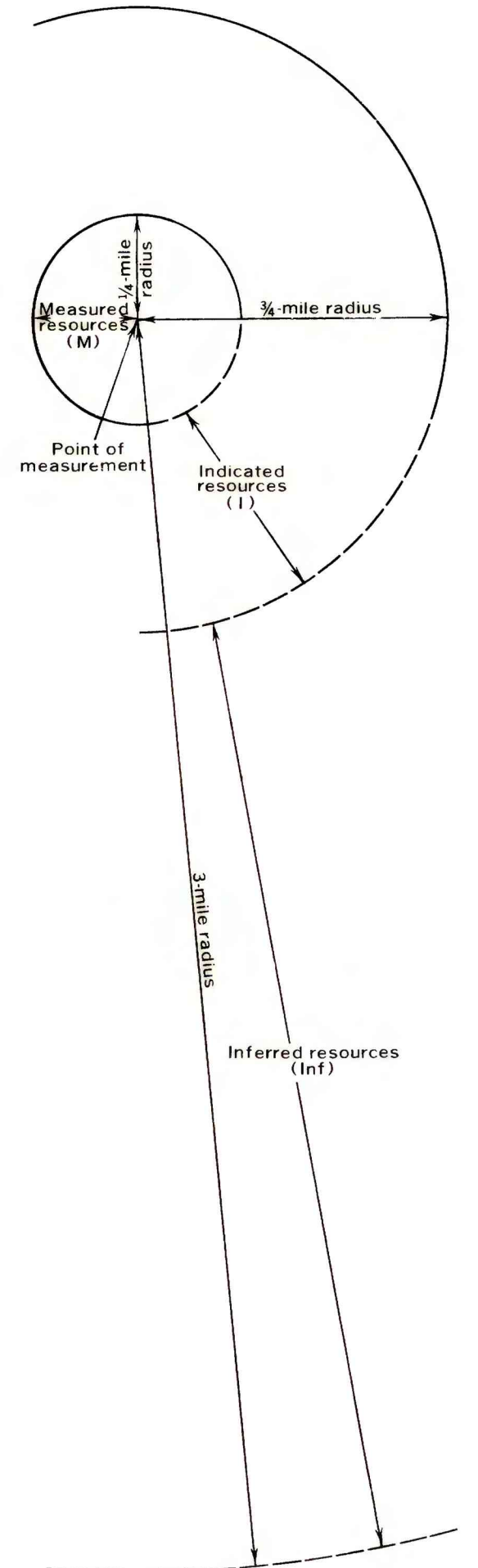


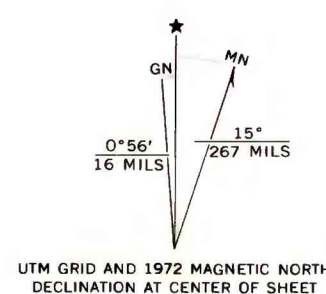
DIAGRAM SHOWING COMPONENT AREAS OF IDENTIFIED COAL RESOURCES--Shows arcuate boundary lines enclosing areas of measured, indicated, and inferred coal resources. Boundaries of areas are dashed where projected from an adjacent quadrangle. Areas of inferred resources may be present on this map without their outer boundaries being shown.

BOUNDARY OF RESERVE BASE COAL--Drawn along the 5-foot (1.5 m) coal isopach. Arrows point toward area of Reserve Base coal.

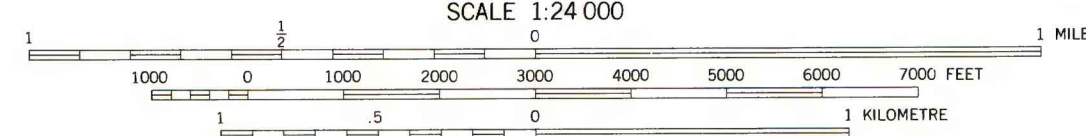
To convert miles to kilometers, multiply by 1.61.

Base from U.S. Geological Survey, 1972

Compiled in 1977



SCALE 1:24 000



**COAL RESOURCE OCCURRENCE AND COAL DEVELOPMENT POTENTIAL MAPS OF THE QUIETUS QUADRANGLE, BIG HORN AND POWDER RIVER COUNTIES, MONTANA**

By  
**W. C. CULBERTSON AND L. N. ROBINSON**  
1978

PLATE 27  
AREAL DISTRIBUTION  
OF IDENTIFIED RESOURCES  
OF THE WHITE COAL BED