

OPEN FILE REPORT
This report has not been edited for conformity with U.S. Geological Survey editorial standards or stratigraphic nomenclature.


OPEN FILE REPORT 78-654
PLATE 29 OF 44

EXPLANATION

— 15 —
ISOPACHS OF THE COAL BED—
Showing thickness in feet.
Isopach interval 1 foot.

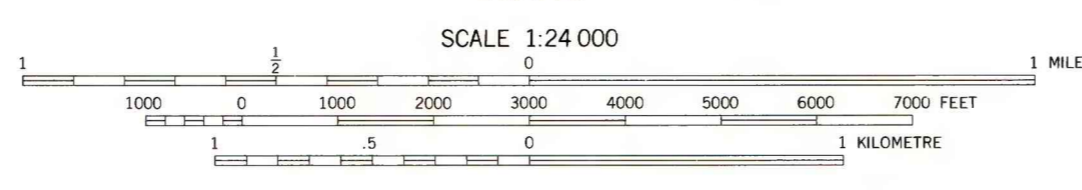
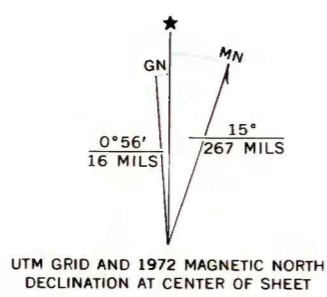
○ 14
DRILL HOLE—Showing thickness of coal bed, in feet.

To convert feet to meters, multiply by 0.3.



Base from U.S. Geological Survey, 1972

Compiled in 1977



**COAL RESOURCE OCCURRENCE AND COAL DEVELOPMENT POTENTIAL MAPS OF THE
QUIETUS QUADRANGLE, BIG HORN AND POWDER RIVER COUNTIES, MONTANA**

By
W. C. CULBERTSON AND L. N. ROBINSON

1978

PLATE 29
ISOPACH MAP OF COOK
COAL BED