
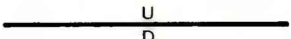



OPEN FILE REPORT
This report has not been edited for conformity with U.S. Geological Survey editorial standards or stratigraphic nomenclature.

OPEN FILE REPORT 78-654
PLATE 31 OF 44

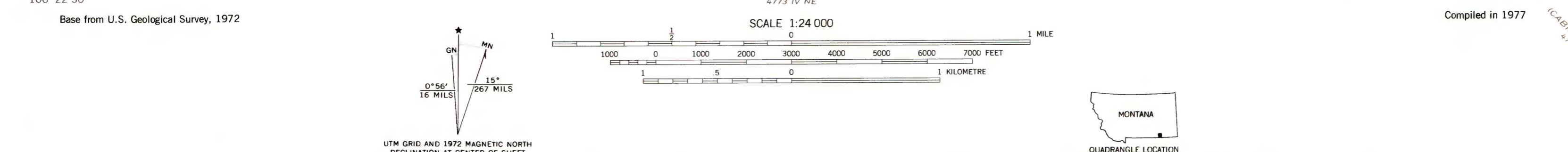
EXPLANATION


OVERBURDEN ISOPACHS--Showing thickness of overburden in feet from surface to top of coal bed. Isopach interval 200 feet.


FAULT--U, upthrown side; D, downthrown side.


DRILL HOLE--Showing thickness in feet of overburden from surface to top of coal bed.

To convert feet to meters, multiply by 0.3.



COAL RESOURCE OCCURRENCE AND COAL DEVELOPMENT POTENTIAL MAPS OF THE QUIETUS QUADRANGLE, BIG HORN AND POWDER RIVER COUNTIES, MONTANA

By
W. C. CULBERTSON AND L. N. ROBINSON
1978

PLATE 31
OVERBURDEN ISOPACH MAP
OF THE COOK COAL BED