


OPEN FILE REPORT
This report has not been edited for conformity with U.S. Geological Survey editorial standards or stratigraphic nomenclature.

OPEN FILE REPORT 78-654
PLATE 32 OF 44

EXPLANATION


NON-FEDERAL COAL LAND--Land for which the Federal Government does not own the coal rights.

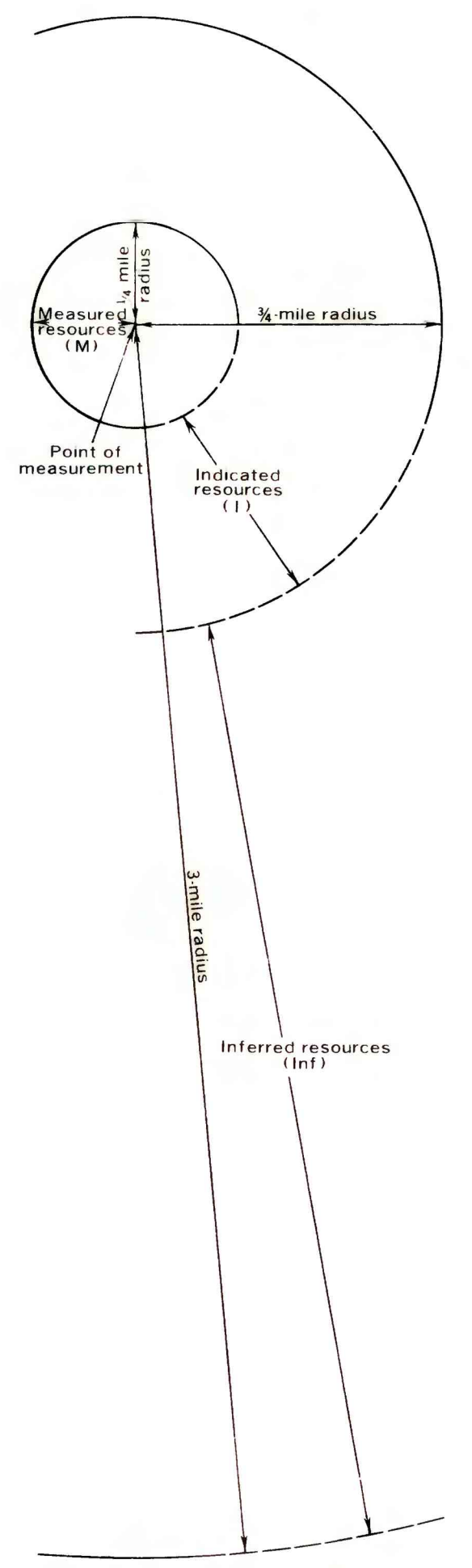

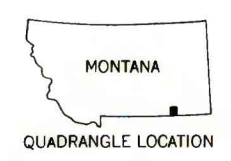
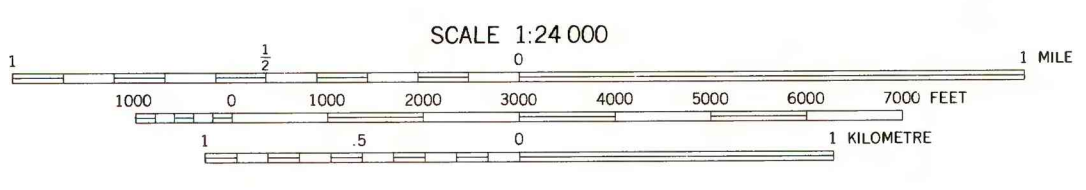
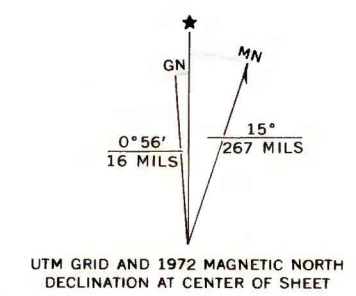


DIAGRAM SHOWING COMPONENT AREAS OF IDENTIFIED COAL RESOURCES--Shows arcuate boundary lines enclosing areas of measured, indicated, and inferred coal resources. Boundaries of areas are dashed where projected from an adjacent quadrangle. Areas of inferred resources may be present on this map without their outer boundaries being shown.


BOUNDARY OF RESERVE BASE COAL--Drawn along the 1,000-foot (305 m) overburden isopach. Arrows point toward area of Reserve Base coal.
To convert miles to kilometers, multiply by 1.61.

Base from U.S. Geological Survey, 1972

Compiled in 1977



COAL RESOURCE OCCURRENCE AND COAL DEVELOPMENT POTENTIAL MAPS OF THE
QUIETUS QUADRANGLE, BIG HORN AND POWDER RIVER COUNTIES, MONTANA

By
W. C. CULBERTSON AND L. N. ROBINSON
1978

PLATE 32
AREAL DISTRIBUTION OF
IDENTIFIED RESOURCES
OF THE COOK COAL RED