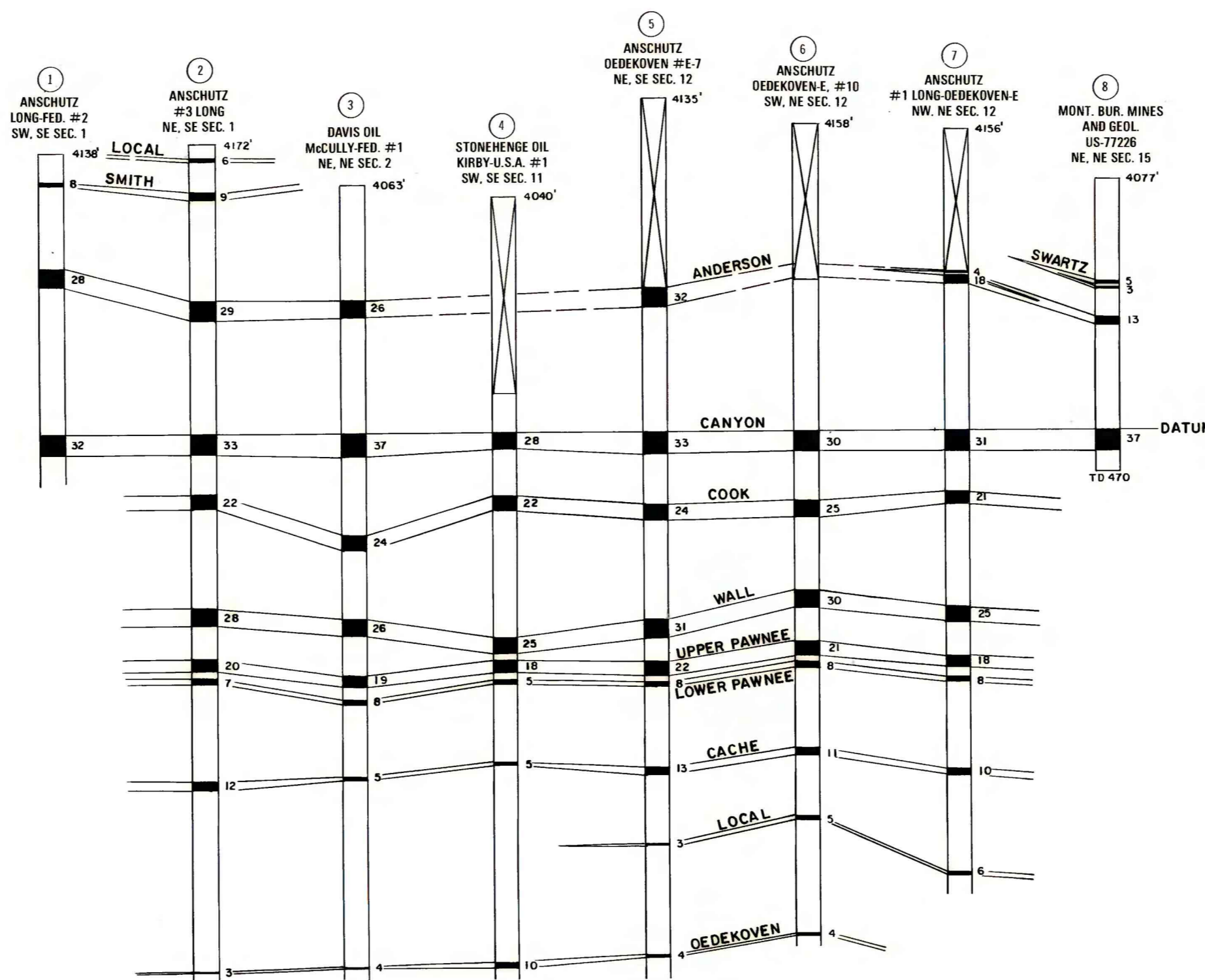
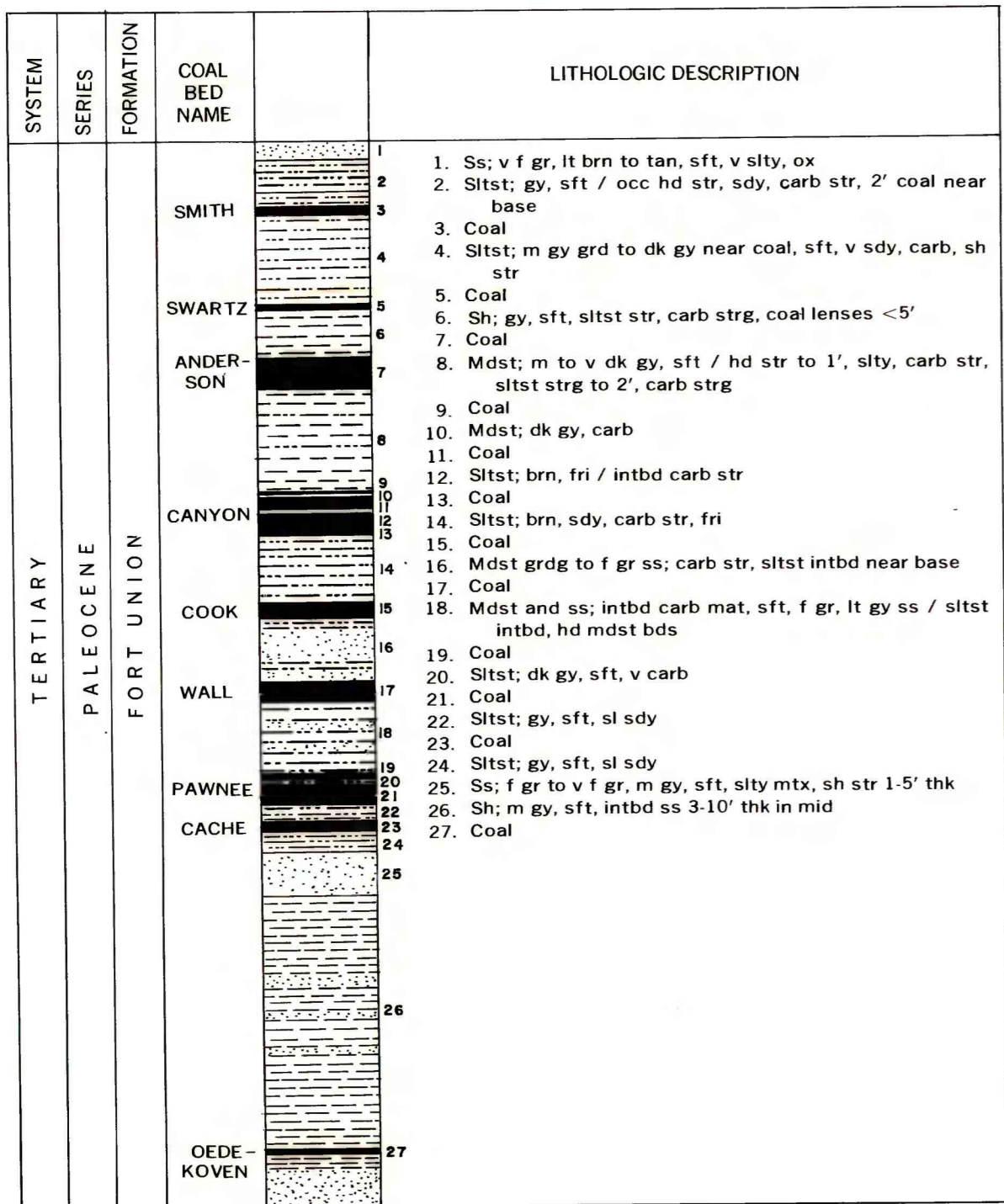


CORRELATION OF COAL BEDS IN DRILL HOLES

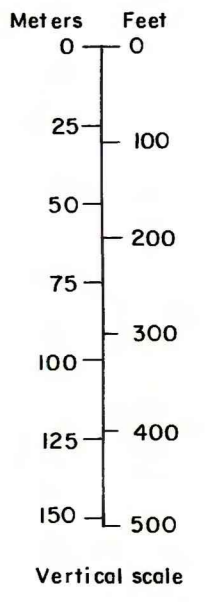
T 55 N., R. 74 W.

COMPOSITE COLUMNAR SECTION

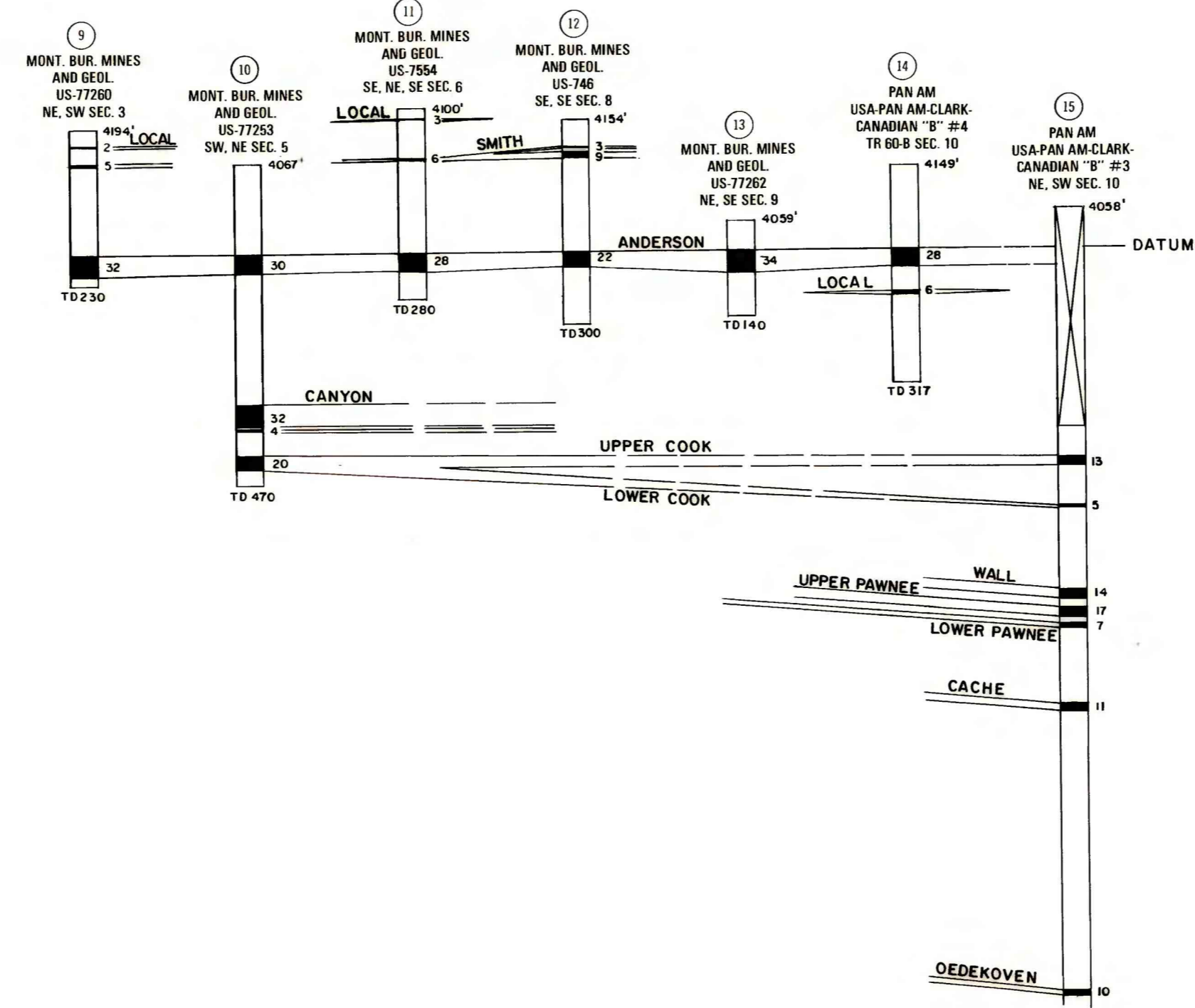


EXPLANATION

- Index number
 - Company and well name
 - Well location
 - Elevation of drill hole at surface
 - No record
 - Rock interval
 - Coal bed, showing thickness in feet
 - Coal bed names
 - Smith
 - Swartz
 - Anderson
 - Canyon
 - Upper Pawnee
 - Lower Pawnee
 - Cook
 - Upper Cook
 - Lower Cook
 - Wall
 - Upper Pawnee
 - Lower Pawnee
 - Cache
 - Oedekoven
 - Local
- Column shown closed if at total depth



T 55 N., R. 73 W.



COAL DATA SHEET

This report has not been edited for conformity with Geological Survey editorial standards or stratigraphic nomenclature.

COAL RESOURCE OCCURRENCE MAP OF THE HOMESTEAD DRAW SW QUADRANGLE, CAMPBELL COUNTY, WYOMING

BY
IntraSearch
1978

OPEN FILE REPORT 78-655
PLATE 3A OF 44

UNITED STATES
DEPARTMENT OF THE INTERIOR
GEOLOGICAL SURVEY