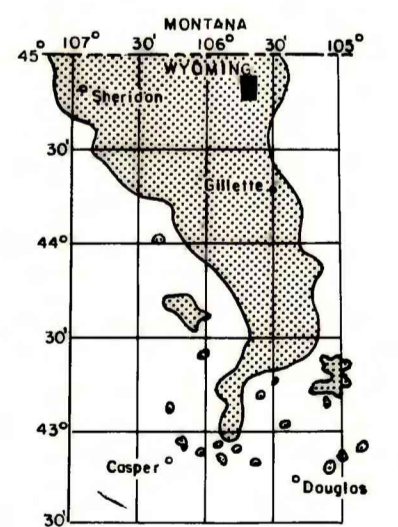


EXPLANATION

— 15 —
ISOPACHS OF COAL BED—Showing thickness in feet. interval 5 feet.

• 14 •
DRILL HOLE—Showing coal thickness in feet.

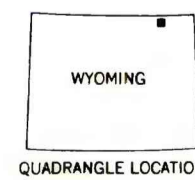
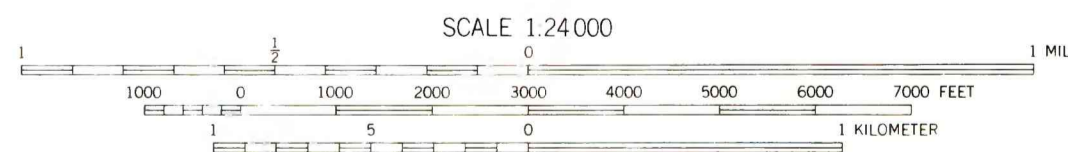
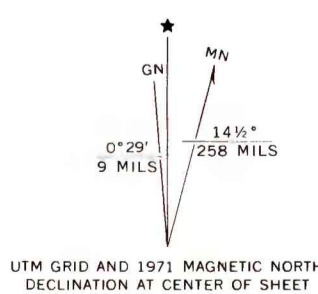
to convert feet to meters, multiply feet by 0.3048.



MAP SHOWING LOCATION OF THE HOMESTEAD DRAW SW QUADRANGLE AND THE POWDER RIVER BASIN KNOWN RECOVERABLE COAL RESOURCE AREA (STIPPLED), WYOMING

Base from U.S. Geological Survey, 1971

Compiled in 1978



COAL RESOURCE OCCURRENCE MAP OF THE HOMESTEAD DRAW SW QUADRANGLE, CAMPBELL COUNTY, WYOMING

BY
IntraSearch
1978

This report has not been edited for conformity with Geological Survey editorial standards or stratigraphic nomenclature.