UNITED STATES
DEPARTMENT OF THE INTERIOR
GEOLOGICAL SURVEY

HOMESTEAD DRAW SW QUADRANGLE
WYOMING—CAMPBELL CO.
7.5 MINUTE SERIES (TOPOGRAPHIC)

OPEN FILE REPORT 78-655
PLATE 35 OF 44



Base from U.S. Geological Survey, 1971

Compiled in 1978

EXPLANATION

3300
3320

STRUCTURE CONTOURS-Drawn on top of coal bed. Contour interval 20 feet. Datum is mean sea level.

3311

DRILL HOLE-Showing elevation at top of coal bed, in feet.

To convert feet to meters, multiply feet by 0.3048.

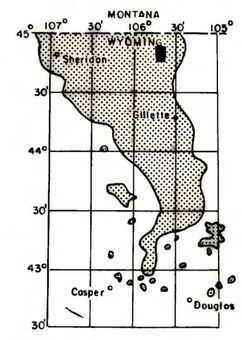

MAP SHOWING LOCATION OF THE HOMESTEAD DRAW SW QUADRANGLE AND THE POWDER RIVER BASIN KNOWN RECOVERABLE COAL RESOURCE AREA (STIPPLED), WYOMING

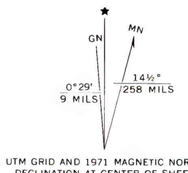

UTM GRID AND 1971 MAGNETIC NORTH DECLINATION AT CENTER OF SHEET

SCALE 1:24 000

1 MILE
7000 FEET
1 KILOMETER

QUADRANGLE LOCATION

This report has not been edited for conformity with Geological Survey editorial standards or stratigraphic nomenclature.

COAL RESOURCE OCCURRENCE MAP OF THE HOMESTEAD DRAW SW QUADRANGLE, CAMPBELL COUNTY, WYOMING

BY
IntraSearch
1978

PLATE 35
STRUCTURE CONTOUR MAP
OF THE CACHE COAL BED