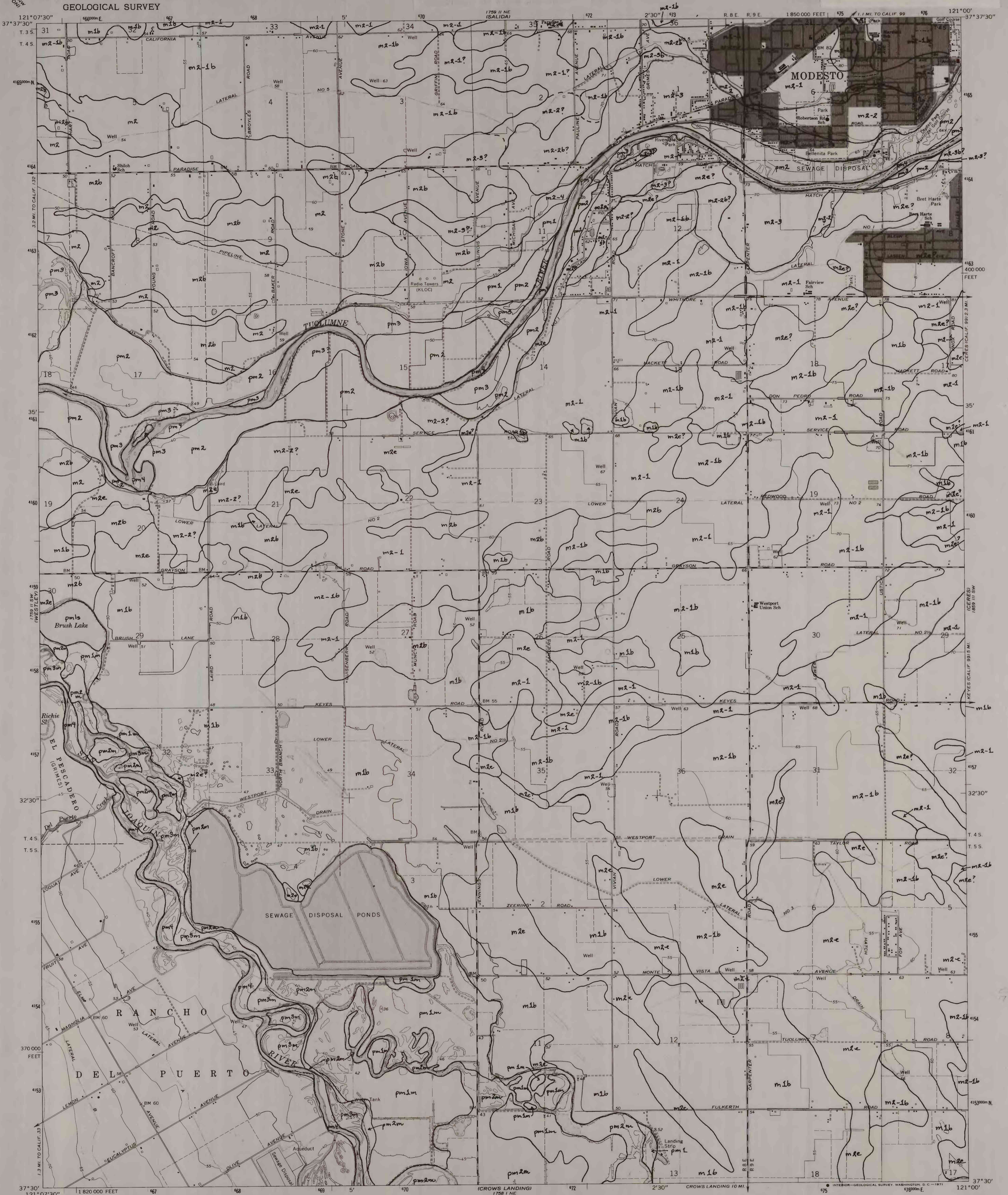


UNITED STATES
DEPARTMENT OF THE INTERIOR
GEOLOGICAL SURVEY



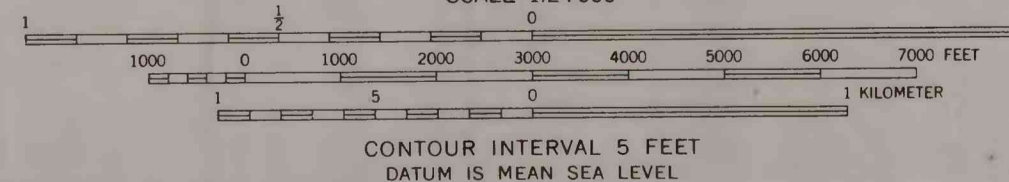
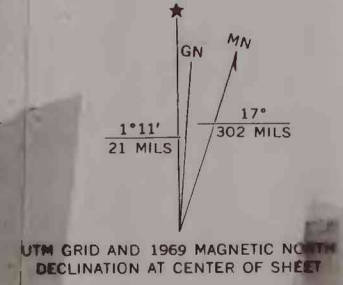
GEOLOGY BY

DENIS E. MARCHAND

AND

JENNIFER W. HARDEN

1977



CONTOUR INTERVAL 5 FEET
DATUM IS MEAN SEA LEVEL

ROAD CLASSIFICATION

Secondary highway, all weather.	Light-duty road, all weather, hard surface.
Unimproved road, fair or dry weather.	



BRUSH LAKE, CALIF.
SE/4 MODESTO WEST 15' QUADRANGLE

PRELIMINARY GEOLOGIC MAPS SHOWING QUATERNARY DEPOSITS ON THE LOWER TUOLUMNE AND STANISLAUS ALLUVIAL FANS AND ALONG THE LOWER SAN JOAQUIN RIVER, STANISLAUS COUNTY, CALIFORNIA

This report is preliminary and has not been edited or reviewed for conformity with Geological Survey standards and nomenclature.