

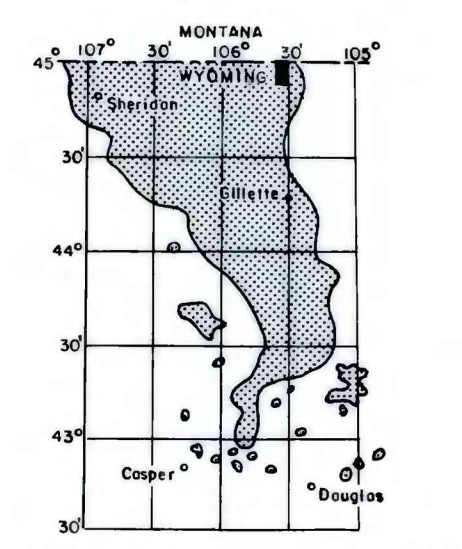
**EXPLANATION**

— 100 —  
OVERBURDEN ISOPACH—Showing thickness of overburden, in feet, from the surface to the top of the coal bed. Isopach interval 100 feet.

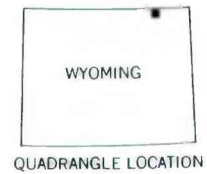
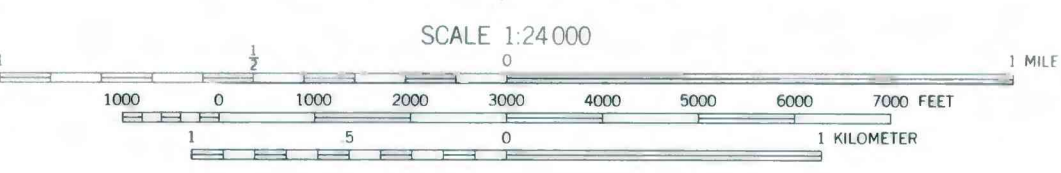
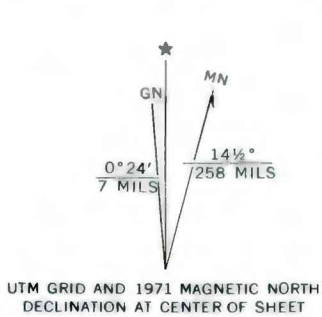
• 235 • 251  
DRILL HOLE—Showing thickness of overburden, in feet, from the surface to top of coal bed. Lower number indicates interburden thickness, in feet, between upper and lower splits of coal bed.

↑ Co 4.3  
TRACE OF COAL BED OUTCROP—Arrow points toward the coal-bearing area. "V" symbol indicates burned rock with dotted line showing limit of burning.

To convert feet to meters, multiply feet by 0.3048.



MAP SHOWING LOCATION OF THE HOMESTEAD DRAW QUADRANGLE AND THE POWDER RIVER BASIN KNOWN RECOVERABLE COAL RESOURCE AREA (STIPPLED), WYOMING



**COAL RESOURCE OCCURRENCE MAP OF THE HOMESTEAD DRAW QUADRANGLE, CAMPBELL COUNTY, WYOMING**

BY  
**IntraSearch**  
1978

**PLATE II**  
**ISOPACH MAP OF OVERBURDEN OF COOK COAL BED**

This report has not been edited for conformity with Geological Survey editorial standards or stratigraphic nomenclature.

THREE BAR RANCH (4873 1 SW)

WILD BILL CREEK (4873 1 SW)

Base from U.S. Geological Survey, 1971

Compiled in 1978