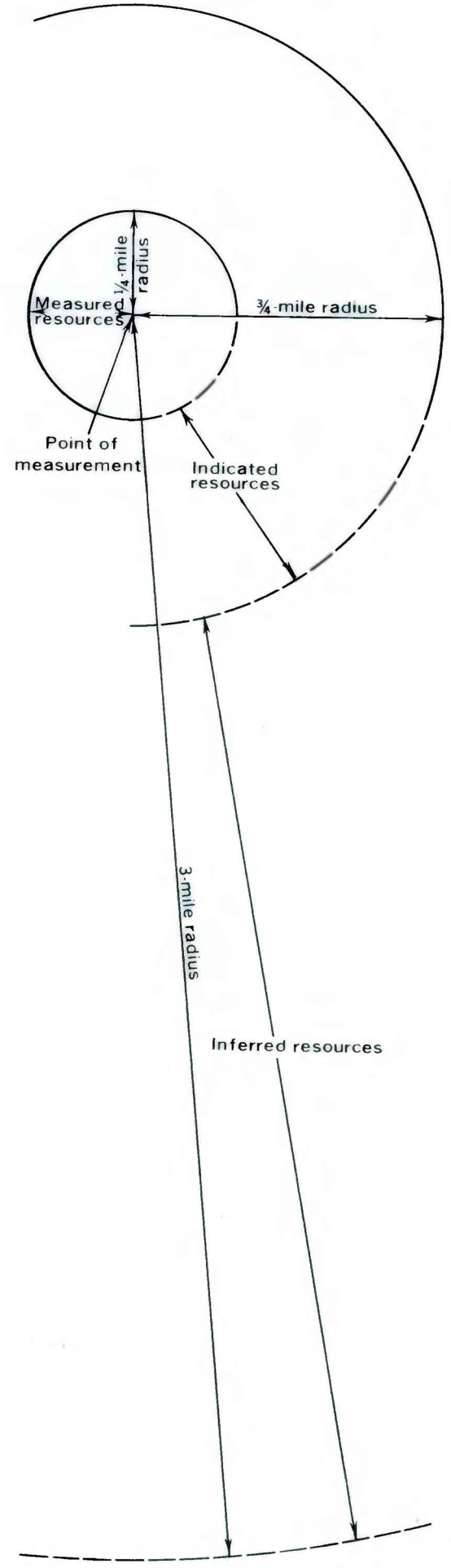


EXPLANATION

NON-FEDERAL COAL LAND

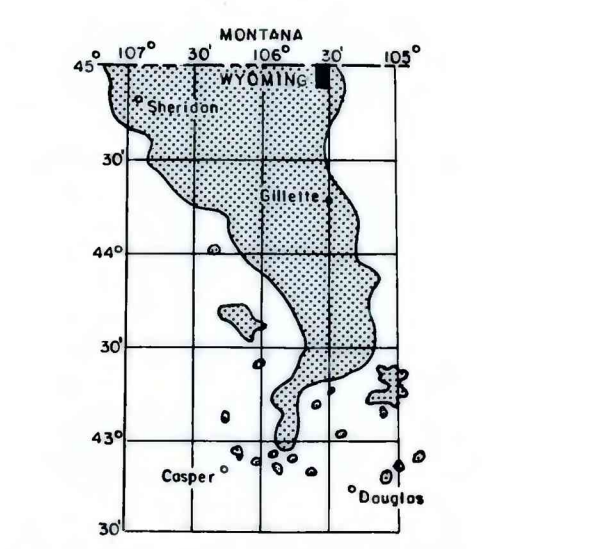
KRCRA
KNOWN RECOVERABLE COAL RESOURCE AREA—KRCRA

TRACE OF COAL BED OUTCROP—Arrow points toward the coal-bearing area. "V" symbol indicates burned rock with dotted line showing limit of burning.



BOUNDARY LINES—Enclosing areas of measured, indicated and inferred coal resources of the coal bed. Dashed where projected from adjacent quadrangles.

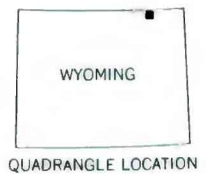
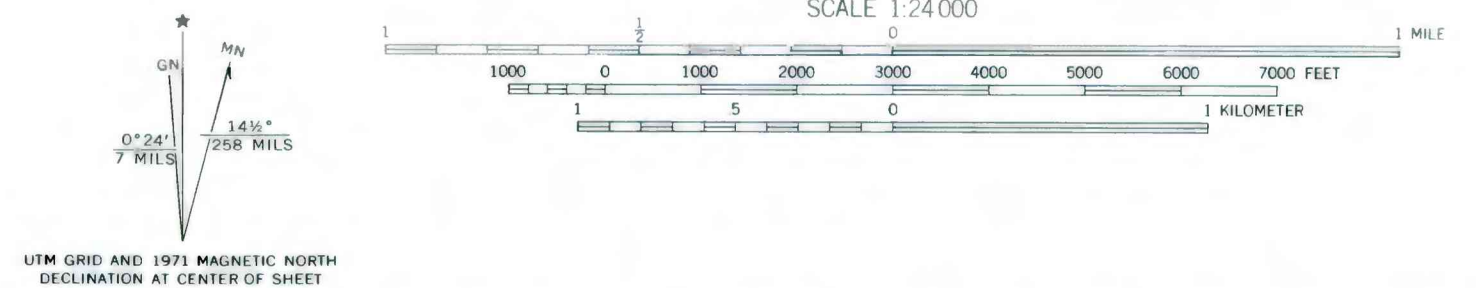
To convert miles to kilometers multiply miles by 1,609.



MAP SHOWING LOCATION OF THE HOMESTEAD DRAW QUADRANGLE AND THE POWDER RIVER BASIN KNOWN RECOVERABLE COAL RESOURCE AREA (STIPPLED), WYOMING

Base from U.S. Geological Survey, 1971

Compiled in 1978



COAL RESOURCE OCCURRENCE MAP OF THE HOMESTEAD DRAW QUADRANGLE, CAMPBELL COUNTY, WYOMING

BY
IntraSearch
1978

PLATE 12
AREAL DISTRIBUTION
OF IDENTIFIED RESOURCES
OF THE COOK COAL BED

This report has not been edited for conformity with Geological Survey editorial standards or stratigraphic nomenclature.