UNITED STATES
DEPARTMENT OF THE INTERIOR
GEOLOGICAL SURVEY

HOMESTEAD DRAW QUADRANGLE
WYOMING—CAMPBELL CO.
7.5 MINUTE SERIES (TOPOGRAPHIC)

OPEN FILE REPORT 78-829
PLATE 25 OF 29

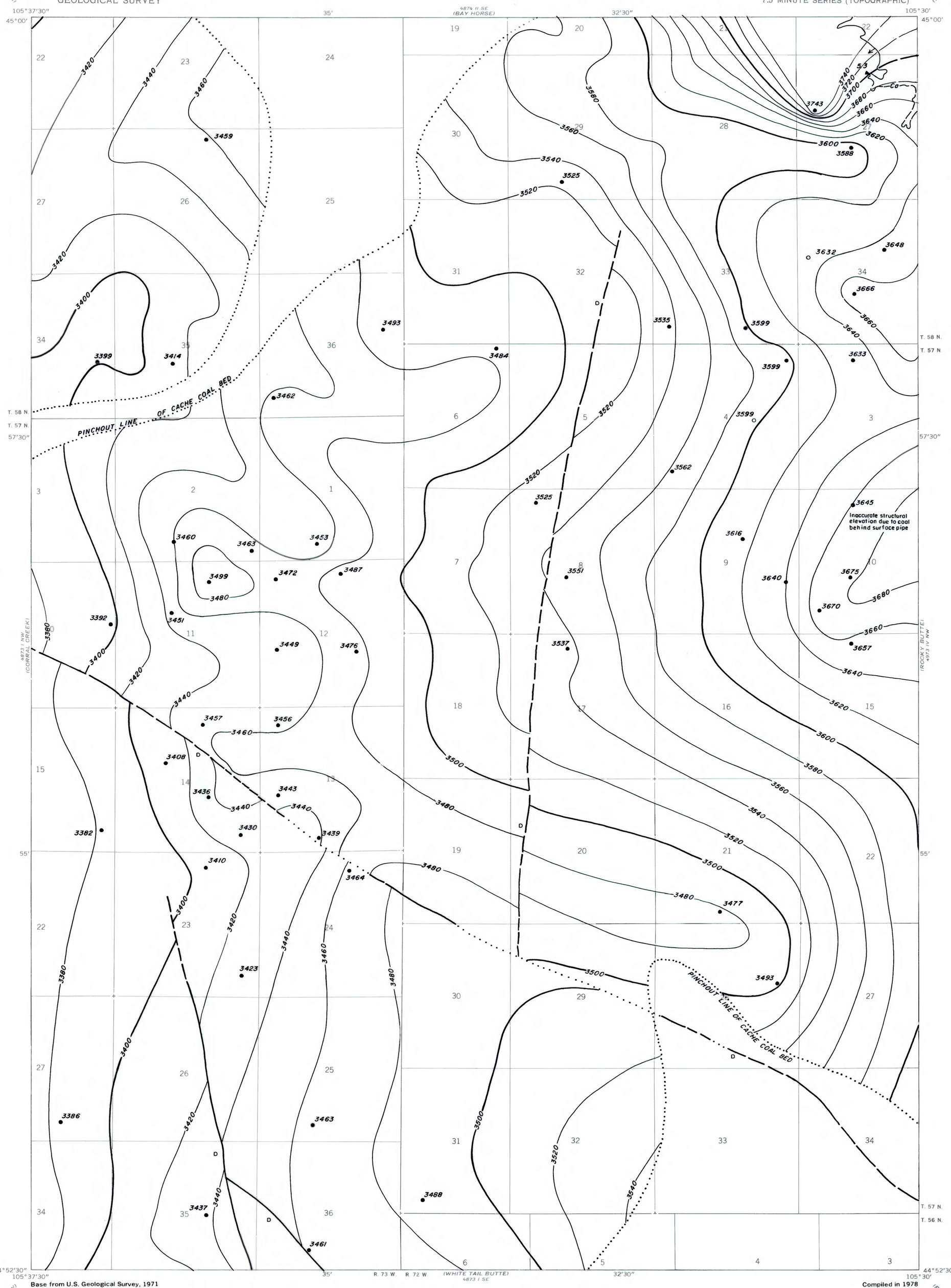

Base from U.S. Geological Survey, 1971

Compiled in 1978

EXPLANATION

3420 / 3400 — STRUCTURE CONTOURS-Drawn on top of coal bed. Contour interval 20 feet. Datum is mean sea level. Dashed where coal is burned or eroded.

3408 — DRILL HOLE-Showing elevation at top of coal bed, in feet.

Co — TRACE OF COAL BED OUTCROP-Arrow points toward the coal-bearing area.

To convert feet to meters, multiply feet by 0.3048.

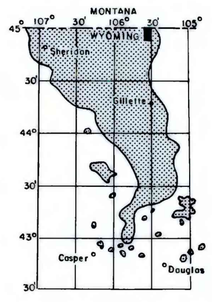

MAP SHOWING LOCATION OF THE HOMESTEAD DRAW QUADRANGLE AND THE POWDER RIVER BASIN KNOWN RECOVERABLE COAL RESOURCE AREA (STIPPLED), WYOMING



UTM GRID AND 1971 MAGNETIC NORTH DECLINATION AT CENTER OF SHEET

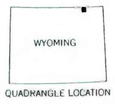

QUADRANGLE LOCATION

This report has not been edited for conformity with Geological Survey editorial standards or stratigraphic nomenclature.

COAL RESOURCE OCCURRENCE MAP OF THE HOMESTEAD DRAW QUADRANGLE, CAMPBELL COUNTY, WYOMING

BY

IntraSearch

1978

PLATE 25
STRUCTURE CONTOUR MAP OF THE CACHE COAL BED