

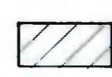


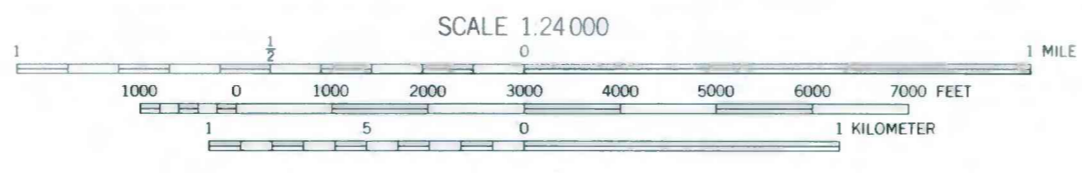
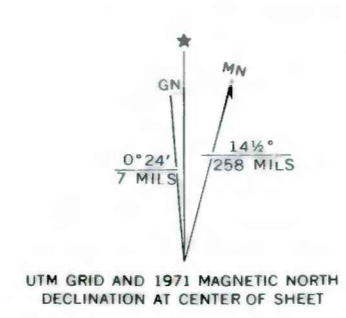

EXPLANATION

 NON-FEDERAL COAL LAND-Coal development potential is not rated.

 AREA OF HIGH COAL DEVELOPMENT POTENTIAL FOR SURFACE MINING METHODS-Area has mining ratio values ranging from 0 to 10.

 AREA OF MODERATE COAL DEVELOPMENT POTENTIAL FOR SURFACE MINING METHODS-Area has mining ratio values ranging from 10 to 15.

 AREA OF LOW COAL DEVELOPMENT POTENTIAL FOR SURFACE MINING METHODS-Area has mining ratio values greater than 15.



COAL DEVELOPMENT POTENTIAL MAP OF THE HOMESTEAD DRAW  
QUADRANGLE, CAMPBELL COUNTY, WYOMING

BY  
**IntraSearch**  
1978

This report has not been edited for conformity with U.S. Geological Survey editorial standards or stratigraphic nomenclature.

PLATE 29  
COAL DEVELOPMENT POTENTIAL  
FOR SURFACE MINING METHODS