UNITED STATES
DEPARTMENT OF THE INTERIOR
GEOLOGICAL SURVEY

ROCKY BUTTE QUADRANGLE
WYOMING—CAMPBELL CO.
7.5 MINUTE SERIES (TOPOGRAPHIC)

OPEN FILE REPORT 78-830
PLATE 7 OF 24

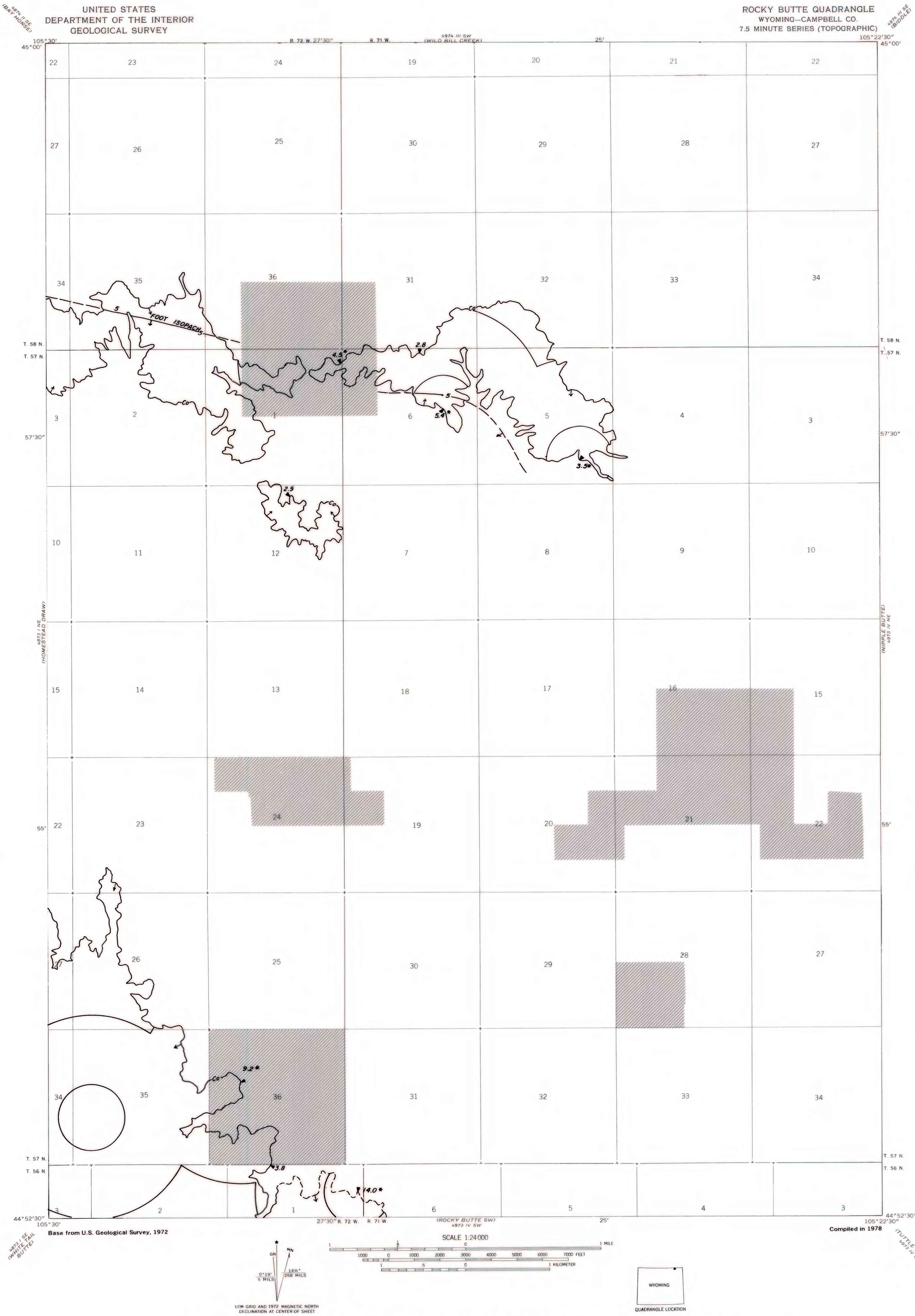


Base from U.S. Geological Survey, 1972

Compiled in 1978

SCALE 1:24 000

1 MILE
7000 FEET
1 KILOMETER

UTM GRID AND 1972 MAGNETIC NORTH DECLINATION AT CENTER OF SHEET

QUADRANGLE LOCATION

EXPLANATION

NON-FEDERAL COAL LAND

KRCRA

KNOWN RECOVERABLE COAL RESOURCE AREA-KRCRA

TRACE OF COAL BED OUTCROP-Arrow points toward the coal-bearing area.

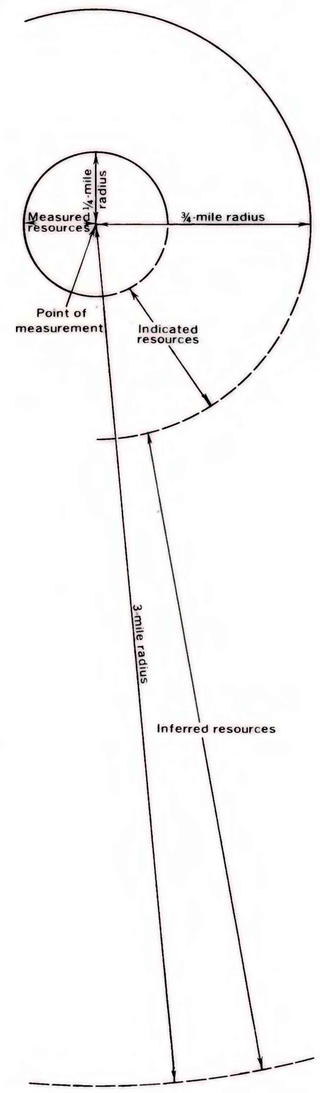


BOUNDARY LINES-Enclosing areas of measured, indicated and inferred coal resources of the coal bed. Dashed where projected from adjacent quadrangles.

To convert miles to kilometers multiply miles by 1.609.

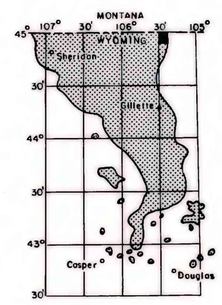


MAP SHOWING LOCATION OF THE ROCKY BUTTE QUADRANGLE AND THE POWDER RIVER BASIN KNOWN RECOVERABLE COAL RESOURCE AREA (STIPPLED), WYOMING

This report has not been edited for conformity with Geological Survey editorial standards or stratigraphic nomenclature.

# COAL RESOURCE OCCURRENCE MAP OF THE ROCKY BUTTE QUADRANGLE, CAMPBELL COUNTY, WYOMING

BY

IntraSearch

1978

PLATE 7

AREAL DISTRIBUTION OF IDENTIFIED RESOURCES OF THE COOK COAL BED