UNITED STATES
DEPARTMENT OF THE INTERIOR
GEOLOGICAL SURVEY

KLINE DRAW QUADRANGLE
WYOMING—CAMPBELL CO.
7.5 MINUTE SERIES (TOPOGRAPHIC)

OPEN FILE REPORT 78-831
PLATE 1 OF 34

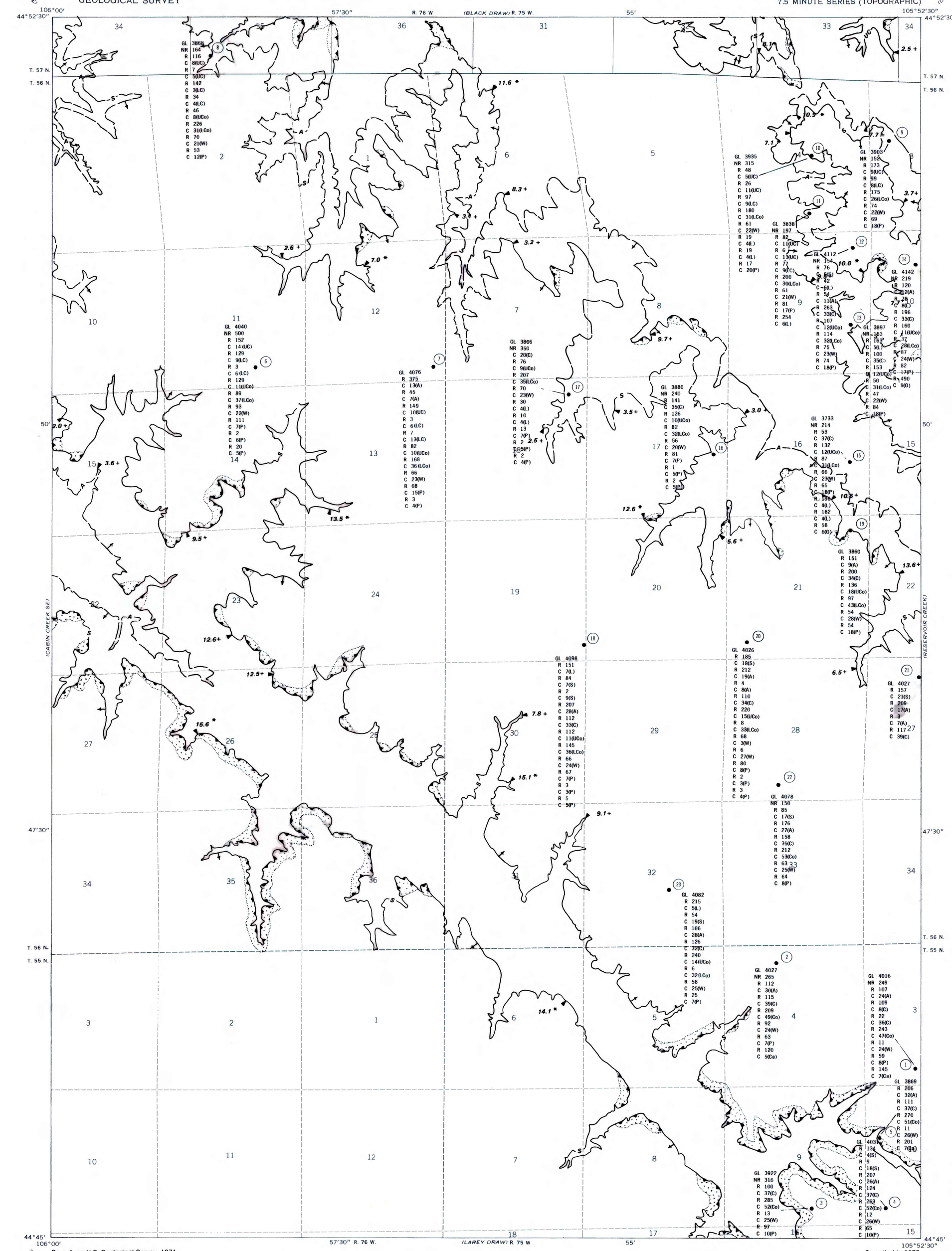


Base from U.S. Geological Survey, 1971

Compiled in 1978

## EXPLANATION

(16) ● GL 3880 NR 250 R 141 C 35(C)

OIL AND GAS TEST HOLE—Showing index number of hole on plate 3 of CRO map and drill hole data, in feet.

GL —Ground level elevation
NR —No record
R —Rock interval
C —Coal interval

DRILL HOLE DATA SYMBOLS

S —Smith
A —Anderson
C —Canyon
UC —Upper Canyon
LC —Lower Canyon
Co —Cook
UCo —Upper Cook
LCo —Lower Cook
W —Wall
P —Pawnee
Ca —Cache
O —Oedekoven
L —Local

COAL BED SYMBOLS AND NAMES

14.1 * S

TRACE OF COAL BED OUTCROP—Showing thickness of coal, in feet, measured at triangle. Asterisk designates measured section was used in isopach mapping. Letter and number designate the name of the coal bed as listed above. Arrow points toward the coal-bearing area.

BURNED AND CLINKERED COAL BED—Showing area of baked and fused rock (v symbol). Dotted line indicates the inferred limit of burning.

To convert feet to meters, multiply feet by 0.3048.

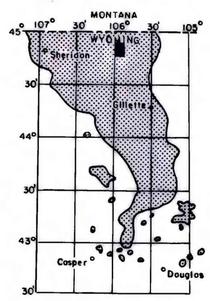


MAP SHOWING LOCATION OF THE KLINE DRAW QUADRANGLE AND THE POWDER RIVER BASIN KNOWN RECOVERABLE COAL RESOURCE AREA (STIPPLED), WYOMING

This report has not been edited for conformity with Geological Survey editorial standards or stratigraphic nomenclature.

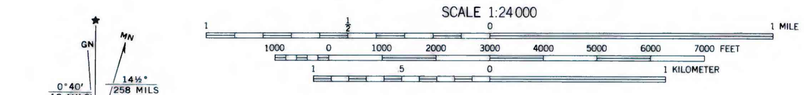


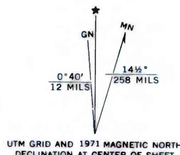


UTM GRID AND 1971 MAGNETIC NORTH DECLINATION AT CENTER OF SHEET

QUADRANGLE LOCATION

# COAL RESOURCE OCCURRENCE MAP OF THE KLINE DRAW QUADRANGLE, CAMPBELL COUNTY, WYOMING

BY
IntraSearch
1978

PLATE 1
COAL DATA MAP