UNITED STATES
DEPARTMENT OF THE INTERIOR
GEOLOGICAL SURVEY

KLINE DRAW QUADRANGLE
WYOMING—CAMPBELL CO.
7.5 MINUTE SERIES (TOPOGRAPHIC)

OPEN FILE REPORT 78-831
PLATE 26 OF 34

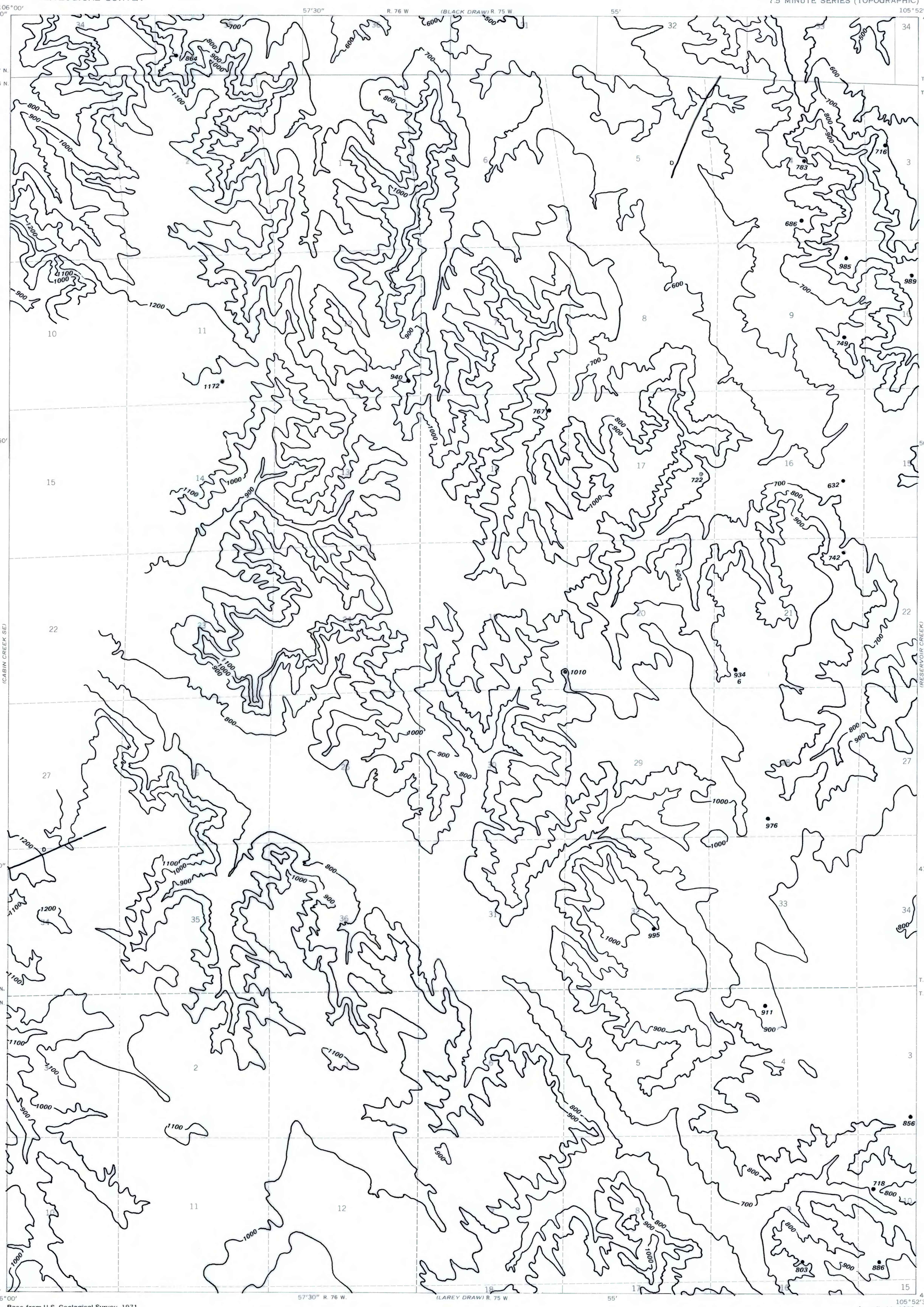

Base from U.S. Geological Survey, 1971

Compiled in 1978

EXPLANATION

—100—

OVERBURDEN ISOPACHS—Showing thickness of overburden, in feet, from the surface to the top of the coal bed. Isopach interval 100 feet (30.5m).

•886

DRILL HOLE—Showing thickness of overburden, in feet, from the surface to top of coal bed.

•934
6

DRILL HOLE—Showing thickness of overburden, in feet, (upper number) from the surface to top of coal bed, and thickness of interburden, in feet, (lower number) between the upper and lower splits of coal bed.

To convert feet to meters multiply by 0.3048.

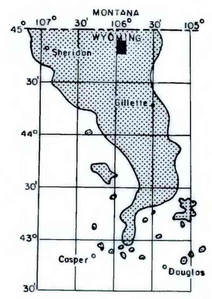

MAP SHOWING LOCATION OF THE KLINE DRAW QUADRANGLE AND THE POWDER RIVER BASIN KNOWN RECOVERABLE COAL RESOURCE AREA (STIPPLED), WYOMING

This report has not been edited for conformity with Geological Survey editorial standards or stratigraphic nomenclature.

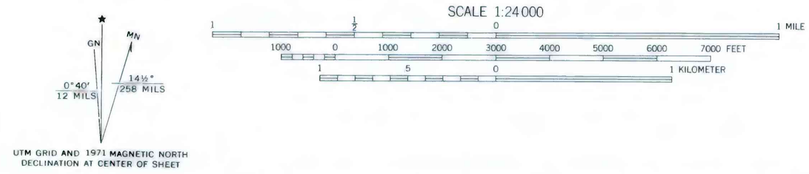

COAL RESOURCE OCCURRENCE MAP OF THE KLINE DRAW QUADRANGLE, CAMPBELL COUNTY, WYOMING

BY

IntraSearch

1978

PLATE 26
ISOPACH MAP OF OVERBURDEN
OF WALL COAL BED