

(CABIN CREEK NE)
44°52'30"

UNITED STATES
DEPARTMENT OF THE INTERIOR
GEOLOGICAL SURVEY

KLINE DRAW QUADRANGLE
WYOMING—CAMPBELL CO.
7.5 MINUTE SERIES (TOPOGRAPHIC)

OPEN FILE REPORT 78-831
PLATE 34 OF 34

(DEAD HORSE LAKE)
105°52'30"

EXPLANATION




NON-FEDERAL COAL LAND—Land for which the Federal Government does not own the coal rights, and for which the coal-development potential is not rated.



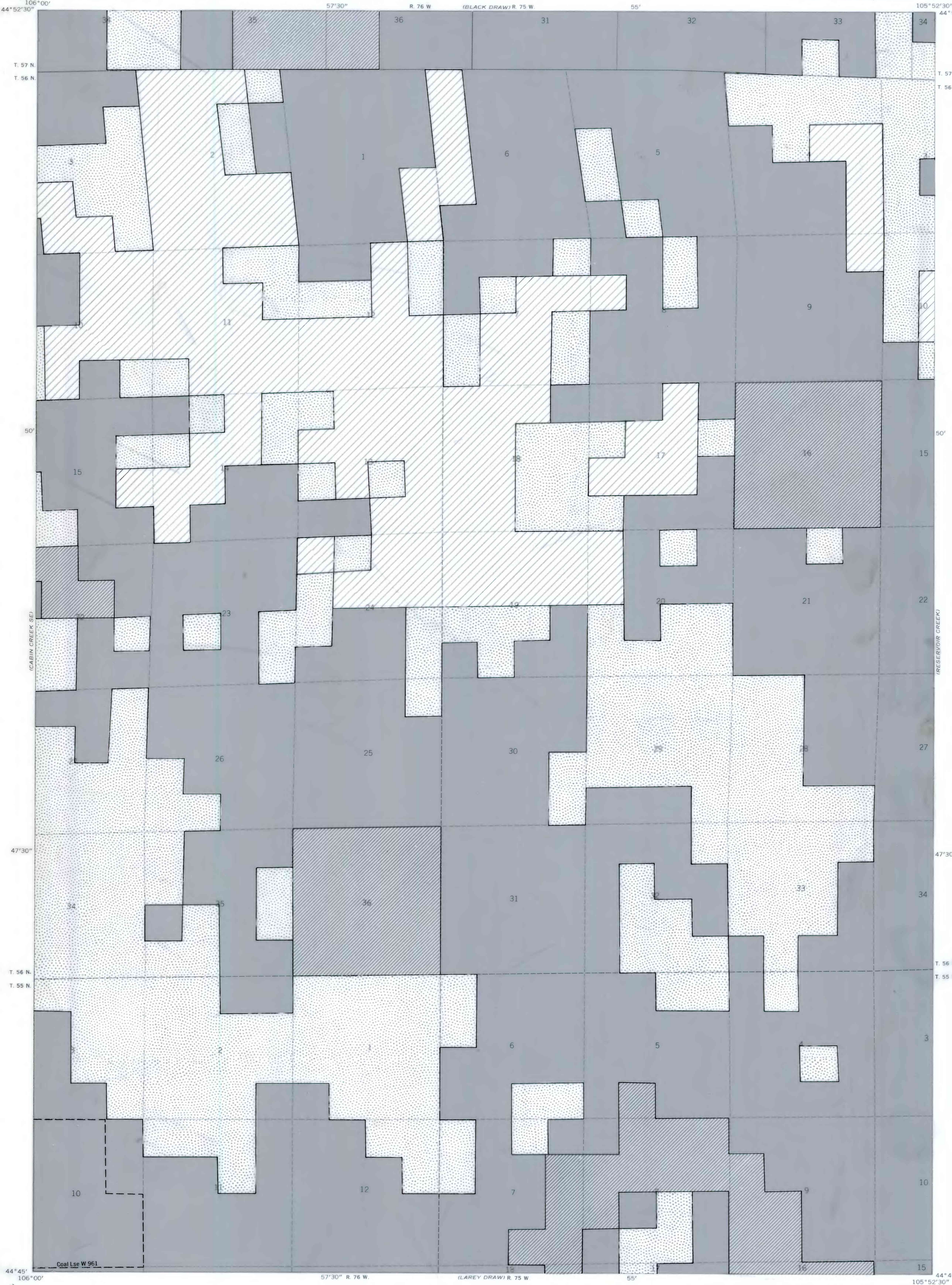
AREA OF HIGH COAL-DEVELOPMENT POTENTIAL FOR SURFACE-MINING METHODS—Includes areas underlain by coal beds of the Anderson, Upper Canyon, Lower Canyon, Cook, Wall, and/or Pawnee coals. Area has mining-ratio values ranging from 0 to 10.



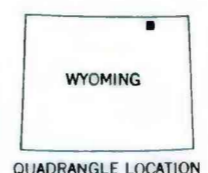
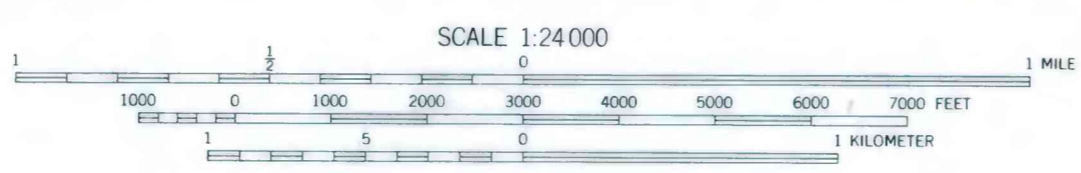
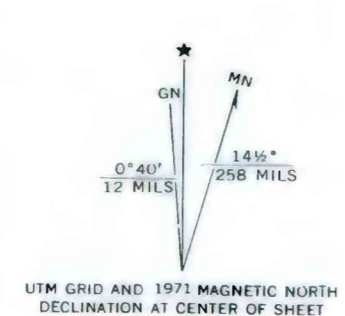
AREA OF MODERATE COAL-DEVELOPMENT POTENTIAL FOR SURFACE-MINING METHODS—Includes areas underlain by coal beds of the Anderson, Upper Canyon, Lower Canyon, Cook, Wall, and/or Pawnee coals. Area has mining-ratio values ranging from 10 to 15.



AREA OF LOW COAL-DEVELOPMENT POTENTIAL FOR SURFACE-MINING METHODS—Includes areas underlain by coal beds of the Anderson, Upper Canyon, Lower Canyon, Cook, Wall, and/or Pawnee coals. Area has mining-ratio values greater than 15.



(PRYOR MTS)
44°45'



This report has not been edited for conformity with U.S. Geological Survey editorial standards or stratigraphic nomenclature.

PLATE 34
COAL DEVELOPMENT POTENTIAL
FOR SURFACE MINING METHODS

COAL DEVELOPMENT POTENTIAL MAP OF THE KLINE DRAW
QUADRANGLE, CAMPBELL COUNTY, WYOMING

BY
IntraSearch
1978