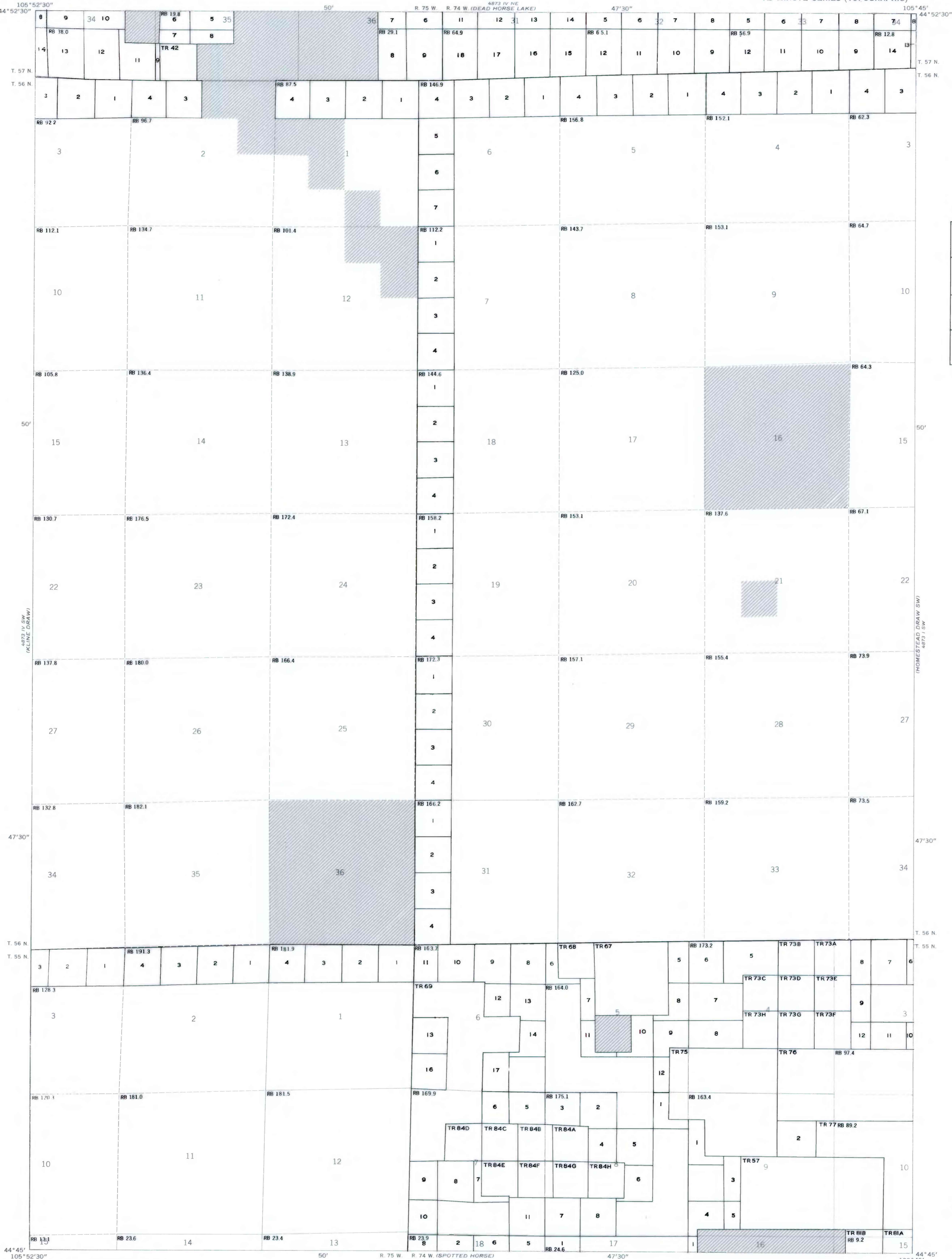


4873 IV NW (CORRAL CREEK)
 4873 IV SW (KLINE DRAW)
 4873 IV SW (HOMESTEAD DRAW SW)
 4873 IV SW (LAREY DRAW)

UNITED STATES
 DEPARTMENT OF THE INTERIOR
 GEOLOGICAL SURVEY

RESERVOIR CREEK QUADRANGLE
 WYOMING—CAMPBELL CO.
 7.5 MINUTE SERIES (TOPOGRAPHIC)

OPEN FILE REPORT 78-832
 PLATE 2 OF 39



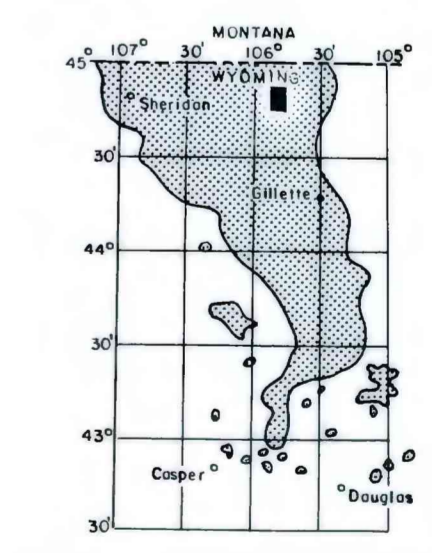
EXPLANATION

NON-FEDERAL COAL LAND—Land for which the Federal Government does not own the coal rights.

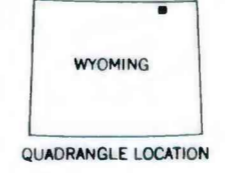
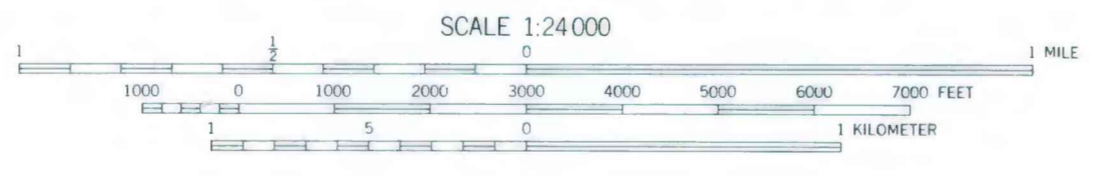
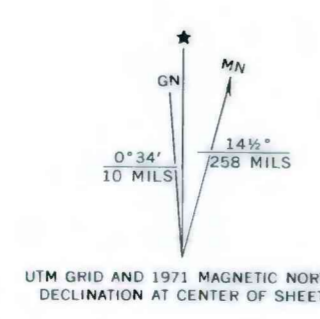
TOTAL RESERVE BASE (RB) OF COAL PER SECTION—In millions of short tons, calculated for each section of Federal land following the guidelines given in U.S. Geol. Survey Bulletin 1450-B. To convert short tons to metric tonnes, multiply short tons by 0.9072.

4	3	2	1
5	6		
6	7		
7	TR 41	TR 42	

SECTION OF LAND—Showing lots and lot numbers, tracts and tract numbers.



This report has not been edited for conformity with Geological Survey editorial standards or stratigraphic nomenclature.



COAL RESOURCE OCCURRENCE MAP OF THE RESERVOIR CREEK QUADRANGLE, CAMPBELL COUNTY, WYOMING

BY
 IntraSearch
 1978

PLATE 2
 BOUNDARY AND COAL DATA MAP