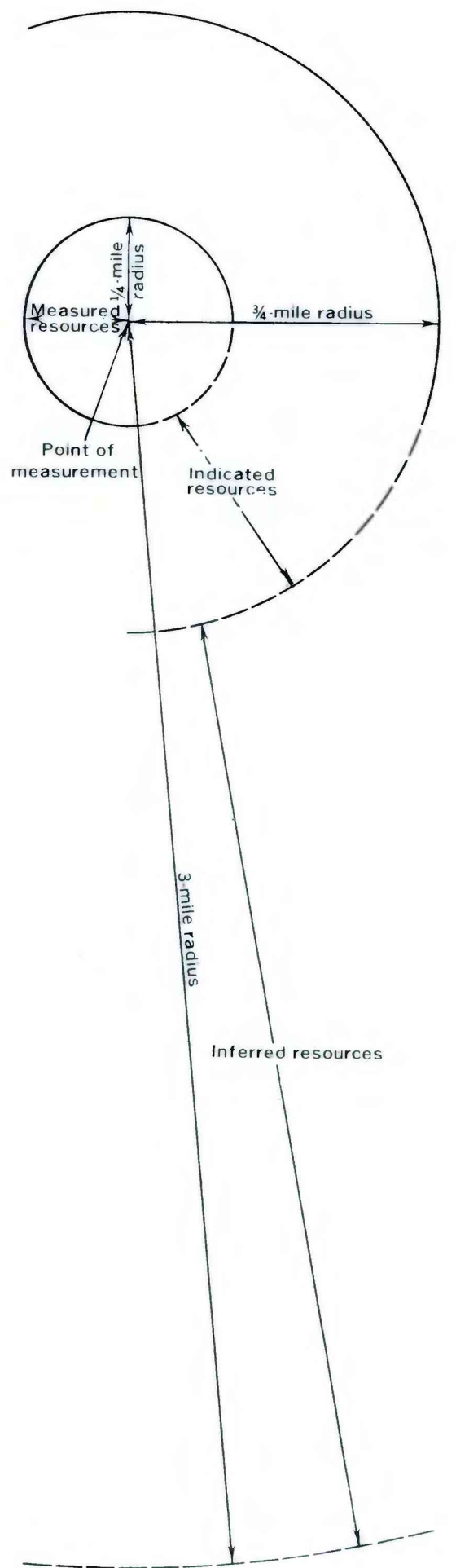


EXPLANATION

NON-FEDERAL COAL LAND—Land for which the Federal Government does not own the coal rights.

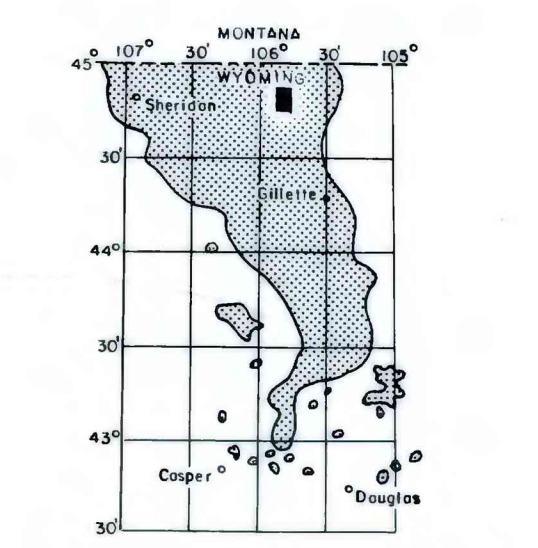
TRACE OF COAL BED OUTCROP—Arrow points toward the coal-bearing area.

BURNED AND CLINKERED COAL BED—Showing area of baked and fused rock (v symbol). Dotted line indicates the inferred limit of burning.



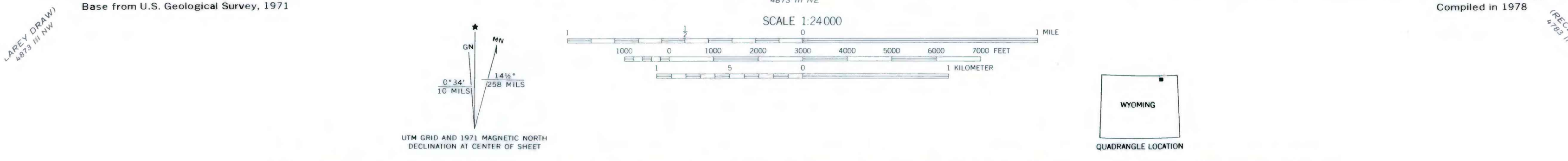
BOUNDARY LINES—Enclosing areas of measured, indicated, and inferred coal resources of the coal bed. Dashed where projected from adjacent quadrangles.

To convert miles to kilometers multiply miles by 1.609.



MAP SHOWING LOCATION OF THE RESERVOIR CREEK QUADRANGLE AND THE POWDER RIVER BASIN KNOWN RECOVERABLE COAL RESOURCE AREA (STIPPLED), WYOMING

This report has not been edited for conformity with Geological Survey editorial standards or stratigraphic nomenclature.



COAL RESOURCE OCCURRENCE MAP OF THE RESERVOIR CREEK QUADRANGLE, CAMPBELL COUNTY, WYOMING

BY
IntraSearch
1978

PLATE 12
AREAL DISTRIBUTION OF IDENTIFIED RESOURCES OF THE ANDERSON COAL BED