UNITED STATES
DEPARTMENT OF THE INTERIOR
GEOLOGICAL SURVEY

RESERVOIR CREEK QUADRANGLE
WYOMING—CAMPBELL CO.
7.5 MINUTE SERIES (TOPOGRAPHIC)

OPEN FILE REPORT 78-832
PLATE 27 OF 39

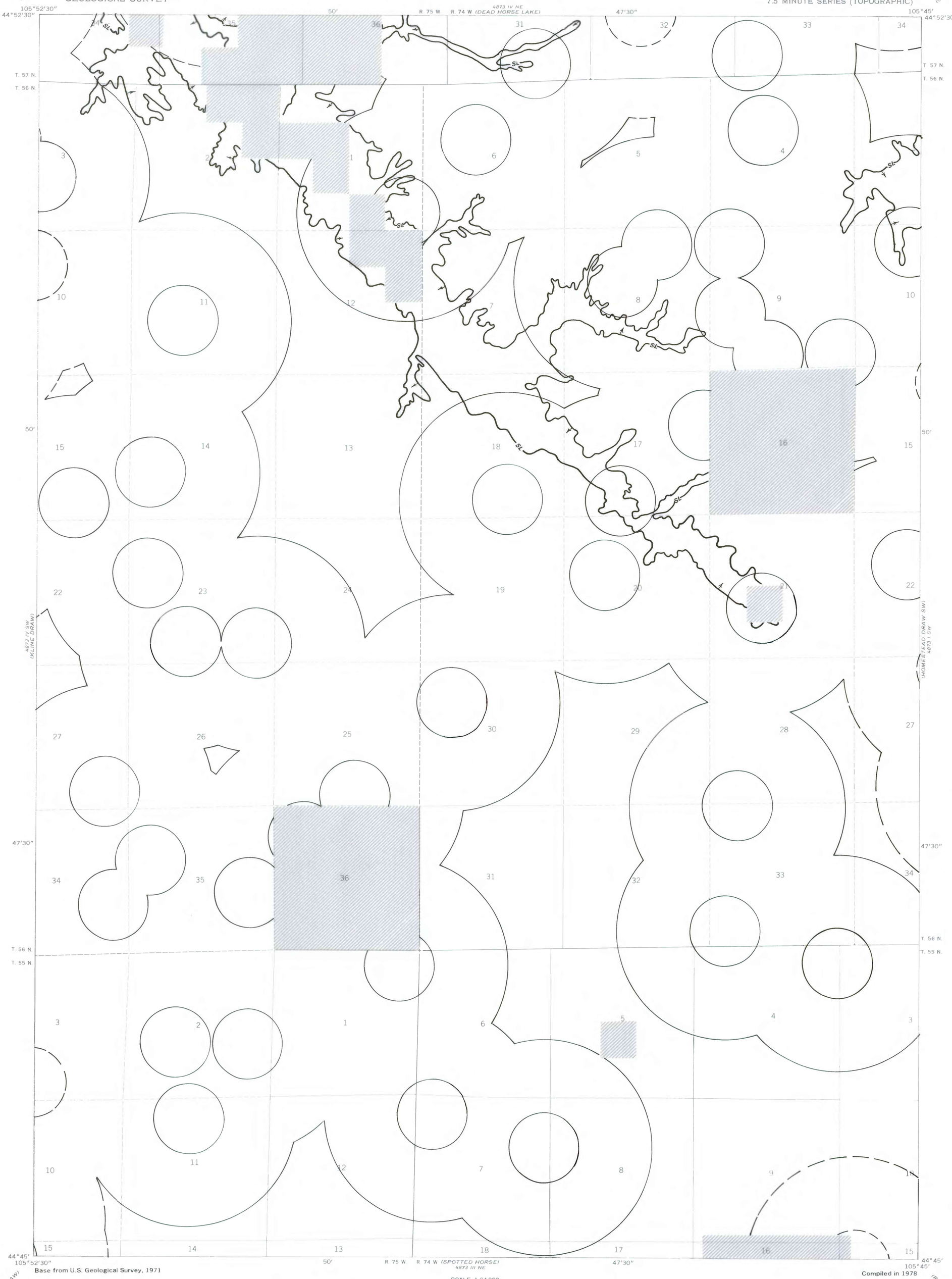

Base from U.S. Geological Survey, 1971

Compiled in 1978

EXPLANATION

NON-FEDERAL COAL LAND—Land for which the Federal Government does not own the coal rights.

STRIPPING LIMIT LINE—Boundary for surface mining of the coal bed (in this quadrangle, the 500-foot-overburden isopach). Arrows point toward the area suitable for surface mining. Recovery factor of 95 percent within that area in this quadrangle.

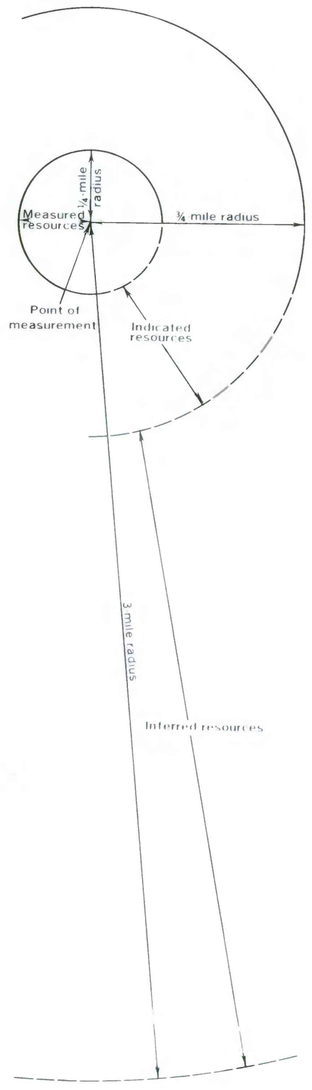

BOUNDARY LINES—Enclosing areas of measured, indicated, and inferred coal resources of the coal bed. Dashed where projected from adjacent quadrangles.

To convert miles to kilometers multiply miles by 1.609.

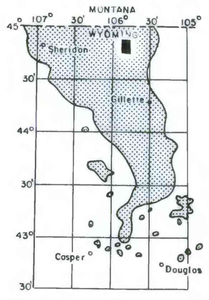

MAP SHOWING LOCATION OF THE RESERVOIR CREEK QUADRANGLE AND THE POWDER RIVER BASIN KNOWN RECOVERABLE COAL RESOURCE AREA (STIPPLED), WYOMING

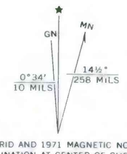

UTM GRID AND 1971 MAGNETIC NORTH DECLINATION AT CENTER OF SHEET

SCALE 1:24 000

1 MILE

7000 FEET

1 KILOMETER

QUADRANGLE LOCATION

This report has not been edited for conformity with Geological Survey editorial standards or stratigraphic nomenclature.

PLATE 27
AREAL DISTRIBUTION
OF IDENTIFIED RESOURCES
OF THE WALL COAL BED

COAL RESOURCE OCCURRENCE MAP OF THE RESERVOIR CREEK QUADRANGLE, CAMPBELL COUNTY, WYOMING

BY
IntraSearch
1978