

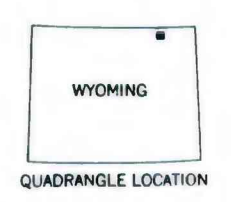
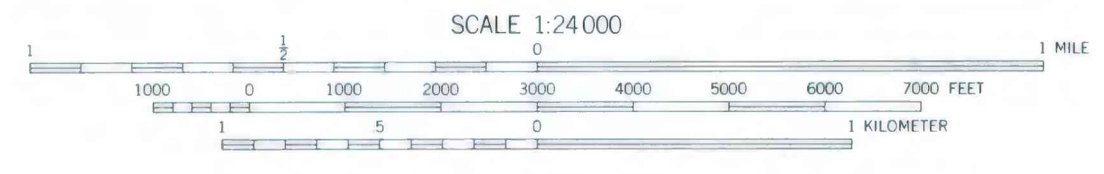
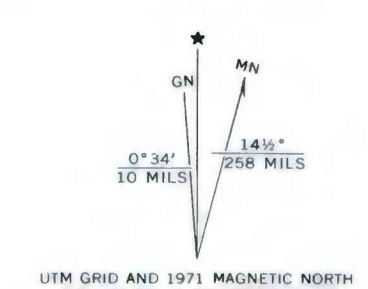
EXPLANATION

NON-FEDERAL COAL LAND—Land for which the Federal Government does not own the coal rights, and for which the coal-development potential is not rated.

AREA OF HIGH COAL-DEVELOPMENT POTENTIAL FOR SURFACE-MINING METHODS—Includes areas underlain by coal beds of the Anderson, Upper Canyon, Lower Canyon, Cook, Wall, and/or Pawnee coals. Area has mining-ratio values ranging from 0 to 10.

AREA OF MODERATE COAL-DEVELOPMENT POTENTIAL FOR SURFACE-MINING METHODS—Includes areas underlain by coal beds of the Anderson, Upper Canyon, Lower Canyon, Cook, Wall, and/or Pawnee coals. Area has mining-ratio values ranging from 10 to 15.

AREA OF LOW COAL-DEVELOPMENT POTENTIAL FOR SURFACE-MINING METHODS—Includes areas underlain by coal beds of the Anderson, Upper Canyon, Lower Canyon, Cook, Wall, and/or Pawnee coals. Area has mining-ratio values greater than 15.



COAL DEVELOPMENT POTENTIAL MAP OF THE RESERVOIR CREEK  
QUADRANGLE, CAMPBELL COUNTY, WYOMING  
BY  
**IntraSearch**  
1978

This report has not been edited for conformity with U.S. Geological Survey editorial standards or stratigraphic nomenclature.