


COLEHARBOR
1:62,500
1:62,500

UNITED STATES
DEPARTMENT OF THE INTERIOR
GEOLOGICAL SURVEY

LAKE NETTIE QUADRANGLE
NORTH DAKOTA - MC LEAN CO.
7.5 MINUTE SERIES (TOPOGRAPHIC)
SE 1/4 COLEHARBOR 15' QUADRANGLE

OPEN FILE REPORT 78-994
PLATE 2 OF 3

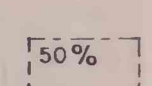
This report has not been edited for conformity with U.S. Geological Survey editorial standards or stratigraphic nomenclature.




EXPLANATION



NON-FEDERAL COAL LAND - Land for which the Federal Government does not own the coal rights.



RESTRICTED FEDERAL COAL RIGHTS - Showing the percentage of Federal Government ownership.



SECTION OF LAND - Showing lots and lot numbers.

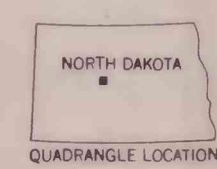
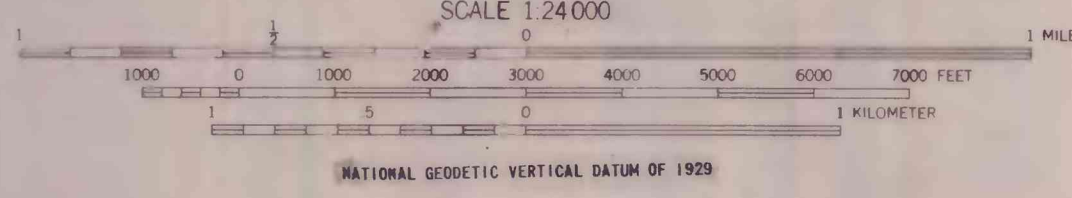
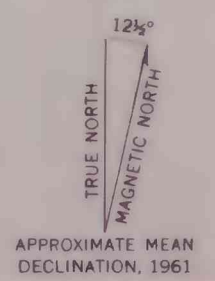
REFERENCE

U.S. Bureau of Mines and U.S. Geological Survey, 1976, Coal resource classification system of the U.S. Bureau of Mines and U.S. Geological Survey, U.S. Geol. Survey Bull. 1450-B, 7 p.

Bureau of Land Management data current as of March 31, 1978.

BASE FROM U.S. GEOLOGICAL SURVEY, 1970

COMPILED IN 1978



COAL RESOURCE OCCURRENCE MAP OF THE LAKE NETTIE QUADRANGLE,
MCLEAN COUNTY, NORTH DAKOTA

BY
WOODWARD-CLYDE CONSULTANTS
1978