UNITED STATES
DEPARTMENT OF THE INTERIOR
GEOLOGICAL SURVEY

OPEN FILE REPORT 78-996

PLATE 7 OF 17

This report has not been edited for conformity with U.S. Geological Survey editorial standards or stratigraphic nomenclature.

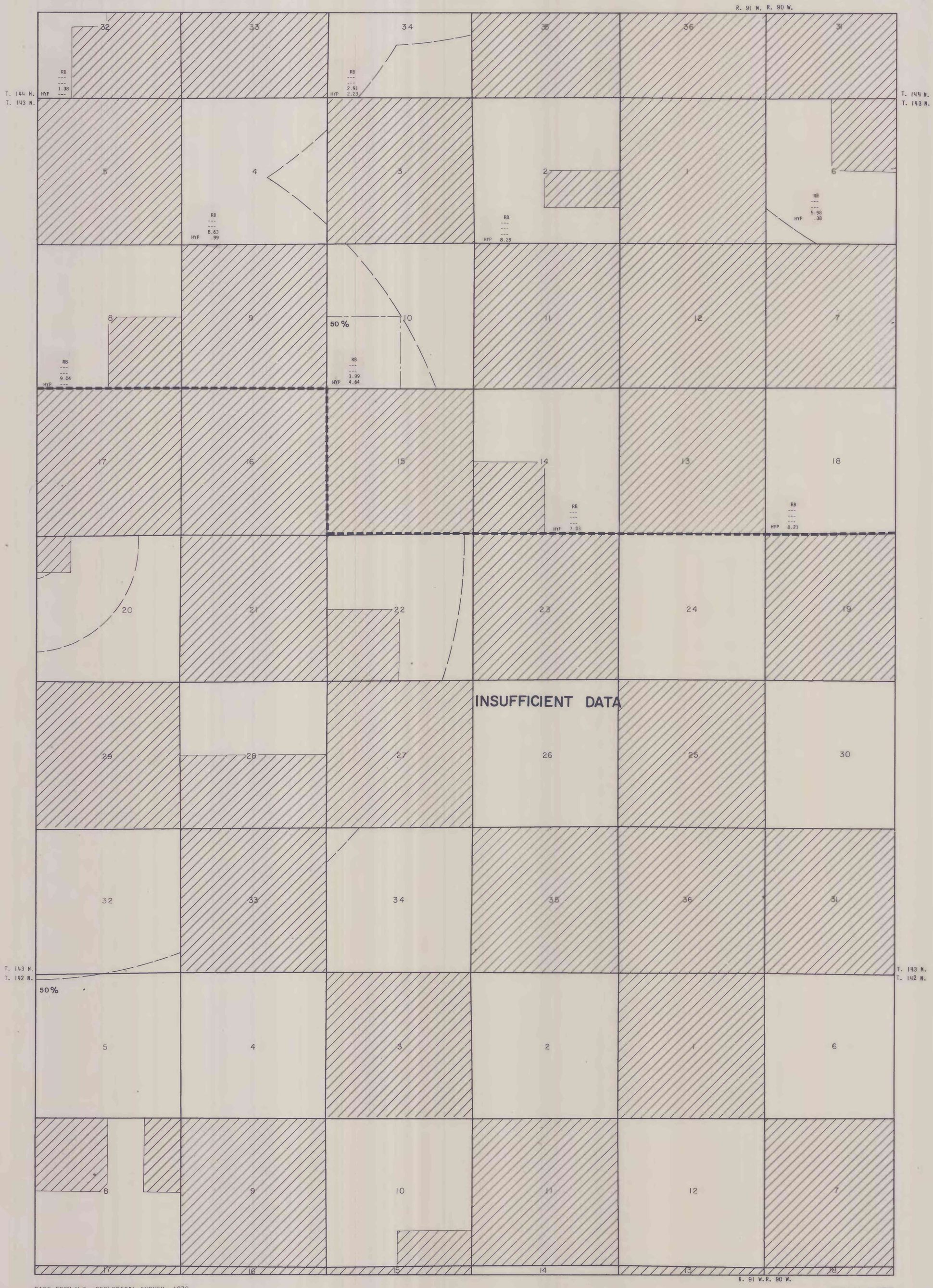

EXPLANATION

NON-FEDERAL COAL LAND--Land for whcih the Federal Government does not own the coal rights.

50%

RESTRICTED FEDERAL COAL RIGHTS--Showing the percentage of Federal Govrenment owernship.

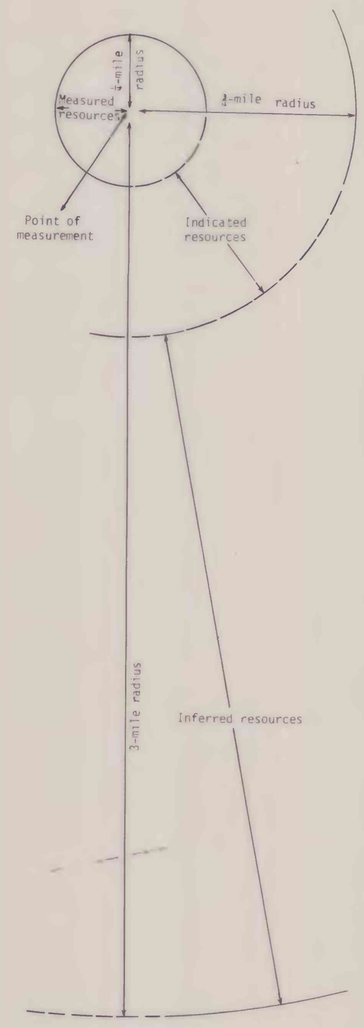

Hypothetical resources

BOUNDARY LINES--Showing areas of measured, indicated, inferred, and hypothetical coal resources. Dashed where projected from adjacent quadrangles.

RB	R(85%)	
4.8	4.1	(Measured resources)
42.4	36.0	(Indicated resources)
65.5	55.7	(Inferred resources)
HYP 1.3		(Hypothetical resources)

IDENTIFIED AND HYPOTHETICAL RESOURCES--Showing totals for Reserve Base (RB) and, in areas suitable for surface mining, Reserves (R), in millions of short tons by section. Dash indicates no resources in that category. Reserve Base (RB) x Recovery Factor (85%) = Reserves (R).

Recovery factors have not been established for underground development of the coal in this quadrangle. Therefore, Reserves(R) were not calculated in areas where the overburden thickness exceeds 200 feet.

To convert short tons to metric tons, multiply short tons by 0.9072.

To convert feet to meters, multiply feet by 0.3048.

BASE FROM U.S. GEOLOGICAL SURVEY, 1970

COMPILED IN 1978

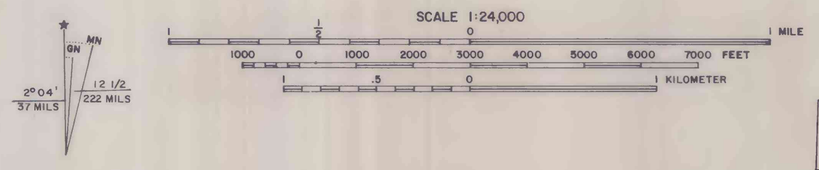

QUADRANGLE LOCATION

COAL RESOURCE OCCURRENCE MAP OF THE SCHAFFNER CREEK QUADRANGLE, DUNN AND MERCER COUNTIES, NORTH DAKOTA

BY

WOODWARD-CLYDE CONSULTANTS

1978

PLATE 7

AREAL DISTRIBUTION, IDENTIFIED AND HYPOTHETICAL RESOURCES OF THE MEYER COAL BED