


This report has not been edited for conformity with U.S. Geological Survey editorial standards or stratigraphic nomenclature.

R. 92 W. R. 91 W.



EXPLANATION

TRACE OF INFERRED COAL BED OUTCROP--Arrow points toward coal bearing area.

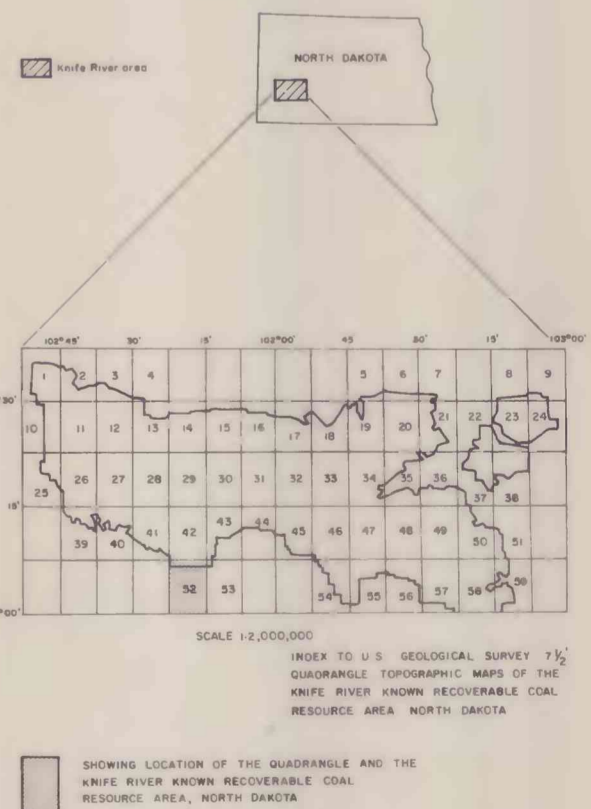
BZ - Beulah-Zap

Coal Bed Names and Symbols

To convert feet to meters, multiply feet by 0.3048.

T. 142 N.
T. 141 N.

T. 142 N.
T. 141 N.



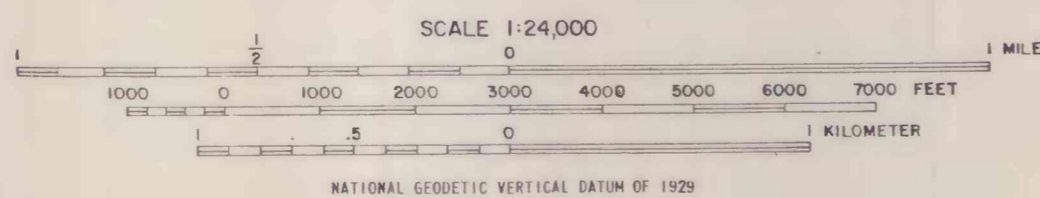
R. 92 W. R. 91 W.

COMPILED IN 1978

BASE FROM U.S. GEOLOGICAL SURVEY, 1970



UTM GRID AND 1973 MAGNETIC NORTH
DECLINATION AT CENTER OF SHEET



QUADRANGLE LOCATION

COAL RESOURCE OCCURRENCE MAP OF THE MARSHALL SE QUADRANGLE,
DUNN COUNTY, NORTH DAKOTA
BY
WOODWARD-CLYDE CONSULTANTS
1978

PLATE I
COAL DATA MAP