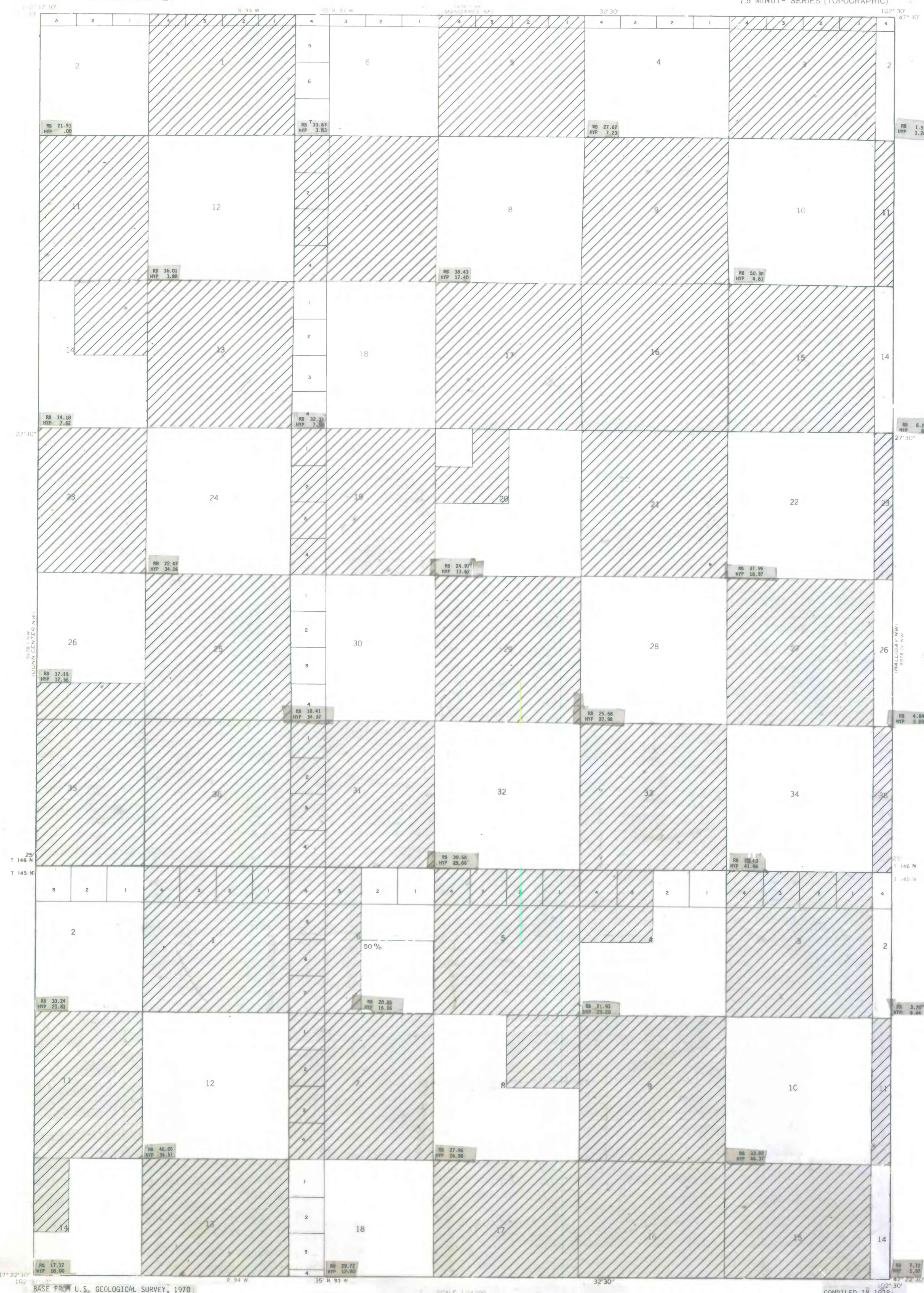
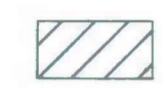


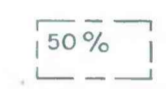
This report has not been edited for conformity with U.S. Geological Survey editorial standards or stratigraphic nomenclature.



EXPLANATION

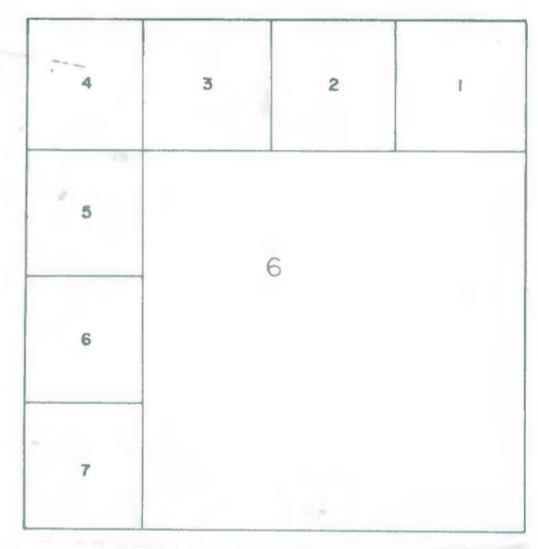


NON-FEDERAL COAL LAND—Land for which the Federal Government does not own coal rights.



RESTRICTED FEDERAL COAL RIGHTS—Showing the percentage of Federal Government ownership.

TOTAL RESERVE BASE (RB) AND HYPOTHETICAL RESOURCES (HYP) OF COAL—In millions of short tons, calculated for each section of Federal land following the guidelines given in U.S. Geol. Survey Bulletin 1450-B. To convert short tons to metric tons, multiply short tons by 0.9072.



SECTION OF LAND—Showing lots and lot numbers.


REFERENCE

U.S. Bureau of Mines and U.S. Geological Survey, 1976. Coal resource classification system of the U.S. Bureau of Mines and U.S. Geological Survey. U.S. Geol. Survey Bulletin 1450-B, 7 p.

BUREAU OF LAND MANAGEMENT data current as of March 31, 1978.

BASE FROM U.S. GEOLOGICAL SURVEY, 1970

COMPILED IN 1978



**COAL RESOURCE OCCURRENCE MAP OF THE DUNN CENTER NE QUADRANGLE,
DUNN COUNTY, NORTH DAKOTA
BY
WOODWARD-CLYDE CONSULTANTS
1978**