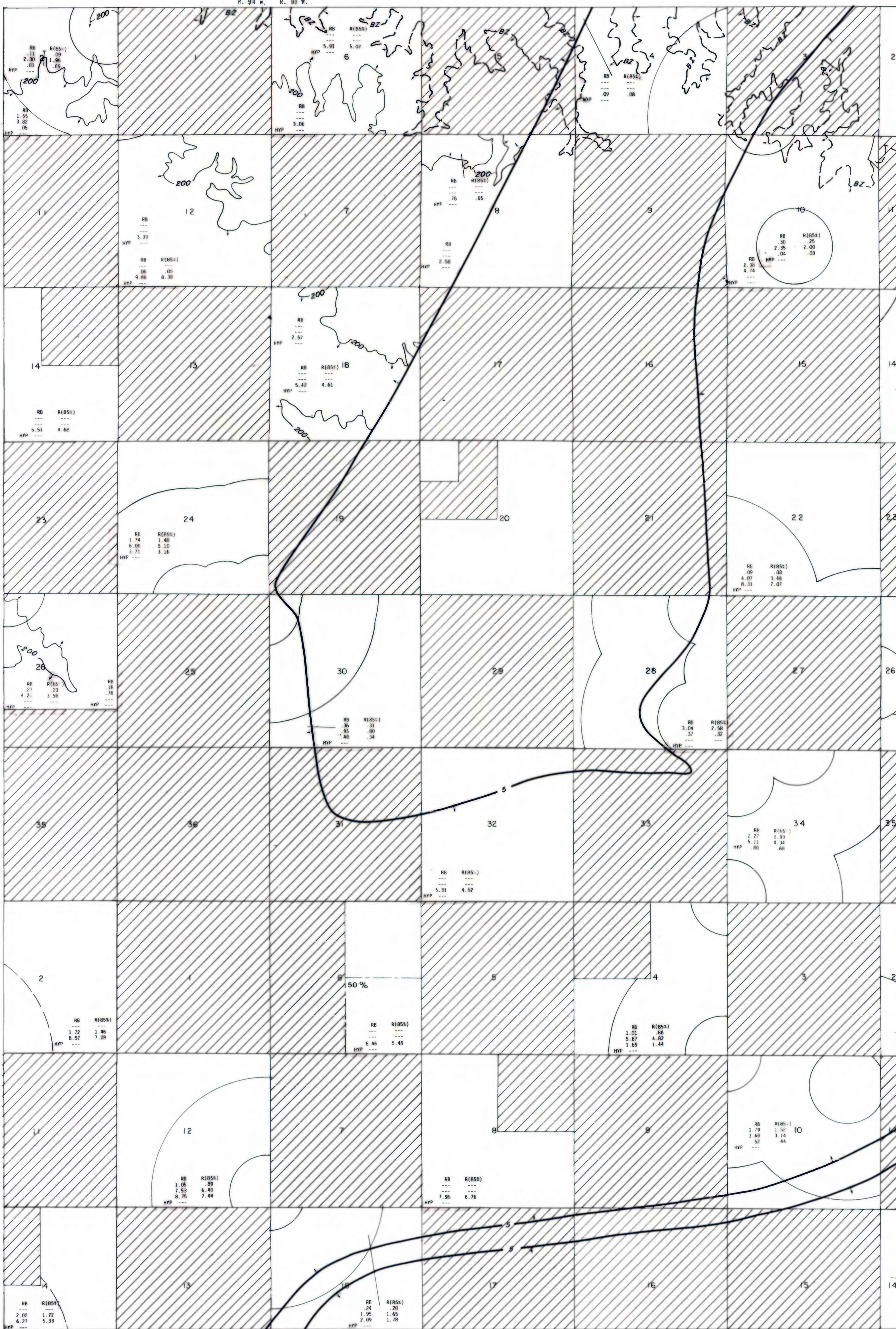


This report has not been edited for conformity with U.S. Geological Survey editorial standards or stratigraphic nomenclature.



EXPLANATION


NON-FEDERAL COAL LAND--Land for which the Federal Government does not own the coal rights.

RESTRICTED FEDERAL COAL RIGHTS--Showing the percentage of Federal Government ownership.

LIMIT OF RESERVE BASE COAL-- 5 foot coal isopach line. Arrow points toward reserve base coal.

200 FOOT OVERBURDEN ISOPACH--Used as boundary for surface mining. Arrow points toward area suitable for surface mining.

TRACE OF INFERRED COAL BED OUTCROP--Arrow points toward coal bearing area.



BOUNDARY LINES--Showing areas of measured, indicated, inferred, and hypothetical coal resources. Dashed where projected from adjacent quadrangles.

RB	R(85%)	HYP
4.8	4.1	
42.4	36.0	
65.5	55.7	
		1.3


IDENTIFIED AND HYPOTHETICAL RESOURCES--Showing totals for Reserve Base (RB) and, in areas suitable for surface mining, Reserves (R), in millions of short tons by section. Dash indicates no resources in that category. Reserve Base (RB) x Recovery Factor (85%) = Reserves (R).

Recovery factors have not been established for underground development of the coal in this quadrangle. Therefore, Reserves (R) were not calculated in areas where the overburden thickness exceeds 200 feet.

To convert feet to meters, multiply feet by 0.3048.  
To convert short tons to metric tons, multiply short tons by 0.9072.

BASE FROM U.S. GEOLOGICAL SURVEY, 1970

COMPILED IN 1978



COAL RESOURCE OCCURRENCE MAP OF THE DUNN CENTER NE QUADRANGLE,  
DUNN COUNTY, NORTH DAKOTA  
BY  
WOODWARD-CLYDE CONSULTANTS  
1978