

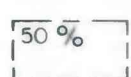






This report has not been edited for conformity with U.S. Geological Survey editorial standards or stratigraphic nomenclature.



EXPLANATION

 NON-FEDERAL COAL LAND--Land for which the Federal Government does not own coal rights.

 RESTRICTED FEDERAL COAL RIGHTS--Showing the percentage of Federal Government ownership.

 High-Mining Ratio < 10
 Moderate-Mining Ratio 10-15
 Low-Mining Ratio > 15
 0 development potential

Coal development potential for surface mining methods

T. 146 N.
T. 145 N.

T. 146 N.
T. 145 N.

BASE FROM U.S. GEOLOGICAL SURVEY, 1970

R. 96 W. R. 95 W.

SCALE 1:24,000

COMPILED IN 1978



COAL DEVELOPEMENT POTENTIAL MAP OF THE DUNN CENTER NE QUADRANGLE,
DUNN COUNTY, NORTH DAKOTA
BY
WOODWARD-CLYDE CONSULTANTS
1978