
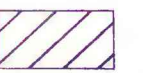


This report has not been edited for conformity with U.S. Geological Survey editorial standards or stratigraphic nomenclature.



EXPLANATION



NON-FEDERAL COAL LAND--Land for which the Federal Government does not own coal rights.

RB 146.0  
HYP 33.5

TOTAL RESERVE BASE (RB) AND HYPOTHETICAL RESOURCES (HYP) OF COAL--In millions of short tons, calculated for each section of Federal land following the guidelines given in U.S. Geol. Survey Bulletin 1450-B. To convert short tons to metric tons, multiply short tons by 0.9072.


4	3	2	1
5	6		
6	6		
7	6		

SECTION OF LAND--Showing lots and lot numbers.

REFERENCE

U.S. Bureau of Mines and U.S. Geological Survey, 1976. Coal resource classification system of the U.S. Bureau of Mines and U.S. Geological Survey. U.S. Geol. Survey Bulletin 1450-B, 7 p.

BUREAU OF LAND MANAGEMENT data current as of March 31, 1978.



COAL RESOURCE OCCURRENCE MAP OF THE DUNN CENTER NW QUADRANGLE,  
DUNN COUNTY, NORTH DAKOTA  
BY  
WOODWARD-CLYDE CONSULTANTS  
1978