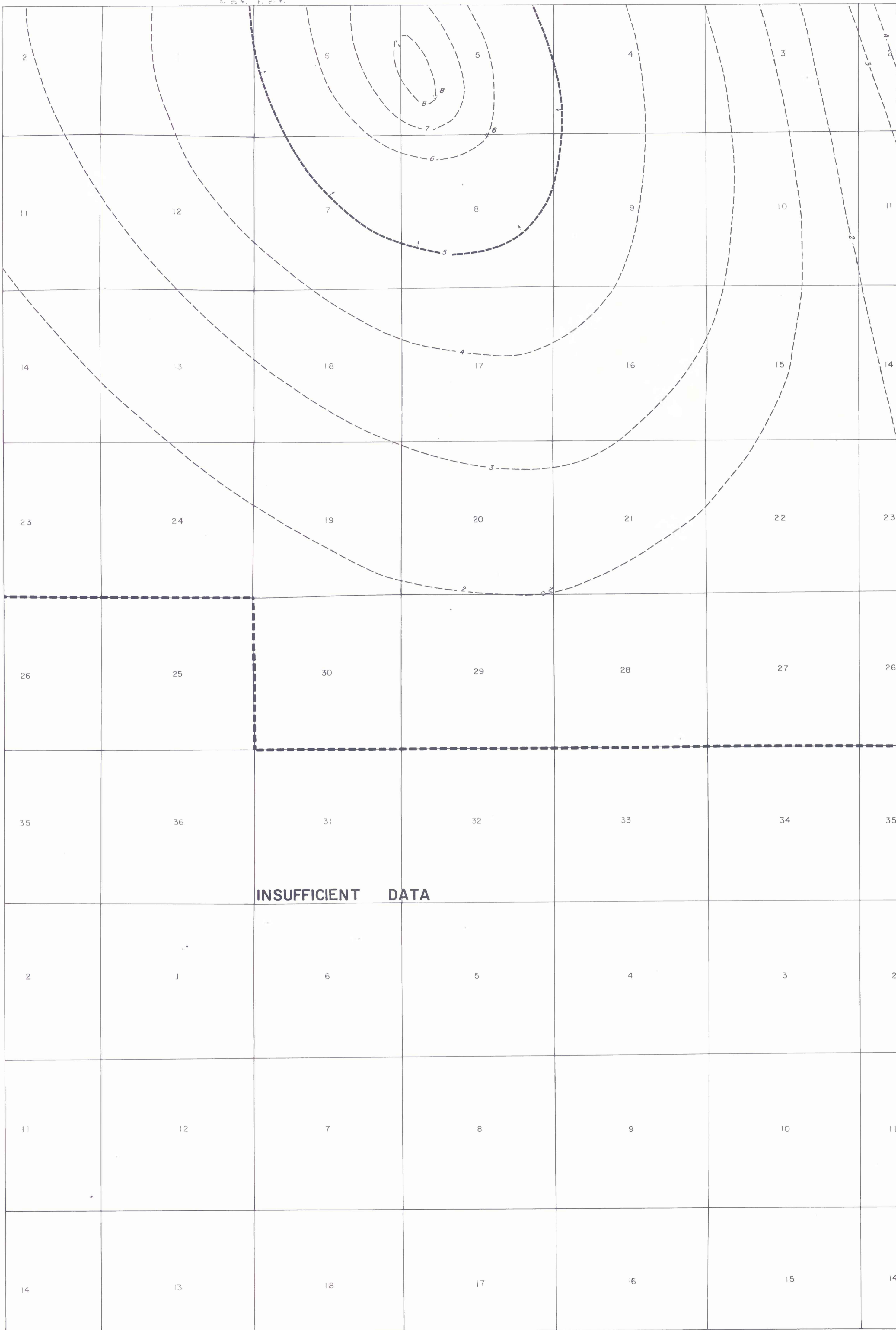
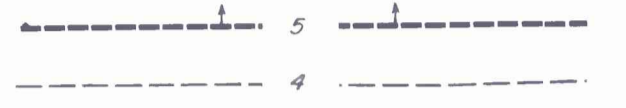


This report has not been edited for conformity with U.S. Geological Survey editorial standards or stratigraphic nomenclature.



EXPLANATION



ISOPACH OF COAL BED--Showing thickness in feet. Isopach interval 1 foot (0.3m). Arrow points toward reserve base coal.

o

DRILL HOLE--Showing thickness of the coal bed in feet, (upper number).

To convert feet to meters, multiply feet by 0.3048


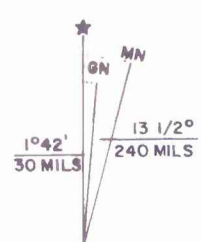
INSUFFICIENT DATA

BASE FROM U.S. GEOLOGICAL SURVEY, 1970

R. 95 W. R. 94 N.

SCALE 1:24,000

COMPILED IN 1978



COAL RESOURCE OCCURRENCE MAP OF THE DUNN CENTER NW QUADRANGLE,  
DUNN COUNTY, NORTH DAKOTA  
BY  
WOODWARD-CLYDE CONSULTANTS  
1978

PLATE 12  
ISOPACH MAP  
OF THE MEYER COAL BED