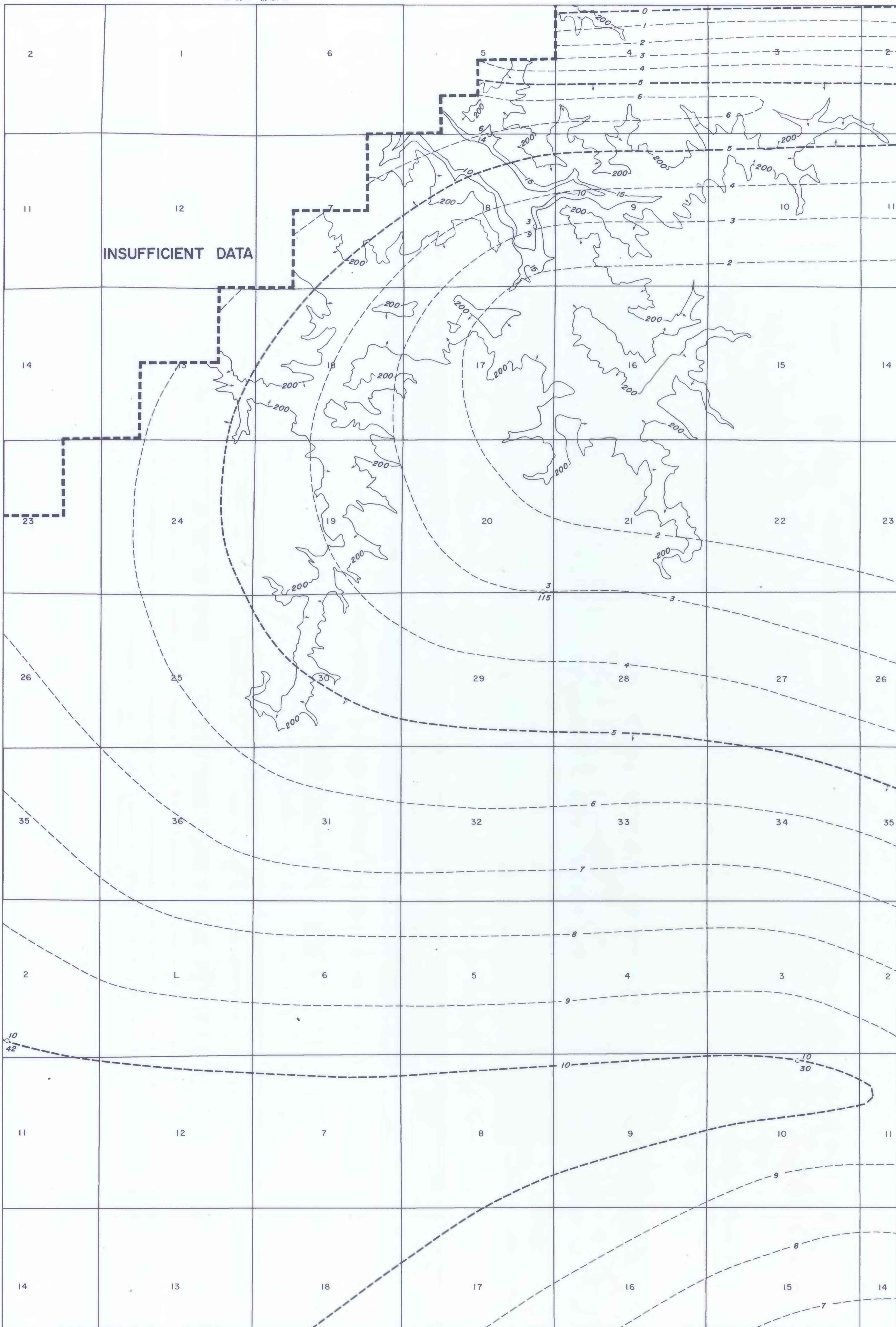


This report has not been edited for conformity with U.S. Geological Survey editorial standards or stratigraphic nomenclature.



EXPLANATION

----- 10
----- 9
ISOPACH OF COAL BED--Showing thickness in feet. Isopach interval 1 foot (0.3m). Arrow points toward reserve base coal.

o 10
42
DRILL HOLE--Showing thickness of the coal bed in feet, (upper number). Showing value of mining ratio for the coal bed within stripping limit (lower number).

----- 10
MINING RATIO CONTOUR FOR THE COAL BED--Number indicated cubic yards of overburden per ton of recoverable coal by surface mining methods.

----- 200
200 FOOT OVERBURDEN ISOPACH--Used as boundary for surface mining. Arrows point toward area suitable for surface mining.

To convert feet to meters, multiply feet by 0.3048.

To convert cubic yards/short ton to cubic meters/metric ton, multiply by 0.842.

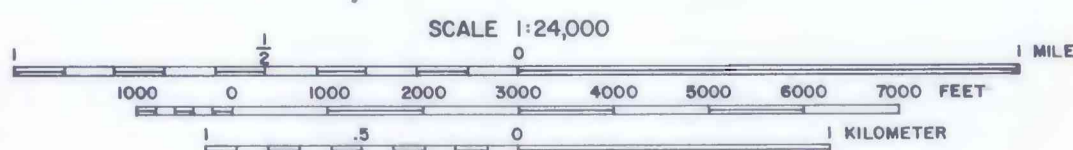
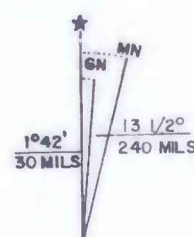
T. 146 N.
T. 145 N.

T. 146 N.
T. 145 N.

BASE FROM U.S. GEOLOGICAL SURVEY, 1970

R. 95 W. R. 94 W.

COMPILED IN 1978



COAL RESOURCE OCCURRENCE MAP OF THE DUNN CENTER NW QUADRANGLE,
DUNN COUNTY, NORTH DAKOTA
BY
WOODWARD-CLYDE CONSULTANTS
1978