



This report has not been edited for conformity with U.S. Geological Survey editorial standards or stratigraphic nomenclature.



EXPLANATION



Land for which the Federal Government does not own coal rights and for which the coal development potential is nonrated.




High-Mining Ratio ≤ 10
Moderate-Mining Ratio 10-15
Low-Mining Ratio > 15
Development Potential
Not applicable

Coal development potential for surface mining methods

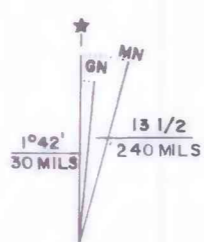
BASE FROM U.S. GEOLOGICAL SURVEY, 1970

R. 95 W. R. 94 W.

SCALE 1:24,000



COMPILED IN 1978



COAL DEVELOPEMENT POTENTIAL MAP OF THE DUNN CENTER NW QUADRANGLE,
DUNN COUNTY, NORTH DAKOTA
BY
WOODWARD-CLYDE CONSULTANTS
1978