


This report has not been edited for conformity with U.S. Geological Survey editorial standards or stratigraphic nomenclature.




EXPLANATION



NON-FEDERAL COAL LAND--Land for which the Federal Government does not own the coal rights.

RB 146.0
HYP 33.5

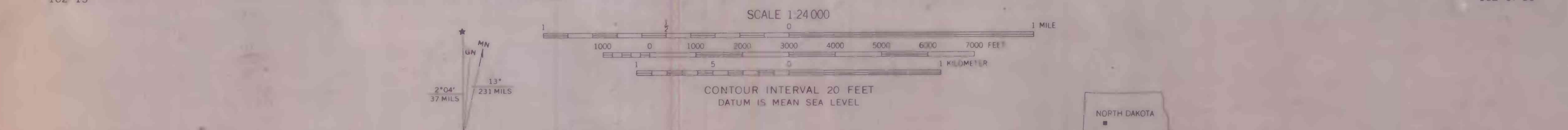
TOTAL RESERVE BASE (RB) AND HYPOTHETICAL RESOURCES (HYP) OF COAL--In millions of short tons, calculated for each section of Federal land following the guidelines given in U.S. Geol. Survey Bulletin 1450-B. To convert short tons to metric tonnes, multiply short tons by 0.9072.



SECTION OF LAND--Showing lots and lot numbers.

REFERENCE

U.S. Bureau of Mines and U.S. Geological Survey, 1976. Coal resource classification system of the U.S. Bureau of Mines and U.S. Geological Survey. U.S. Geol. Survey Bulletin 1450-B, 7 p.



COAL RESOURCE OCCURRENCE MAP OF THE GOLDEN VALLEY NW QUADRANGLE,
DUNN AND MERCER COUNTIES, NORTH DAKOTA

BY
WOODWARD-CLYDE CONSULTANTS
1978