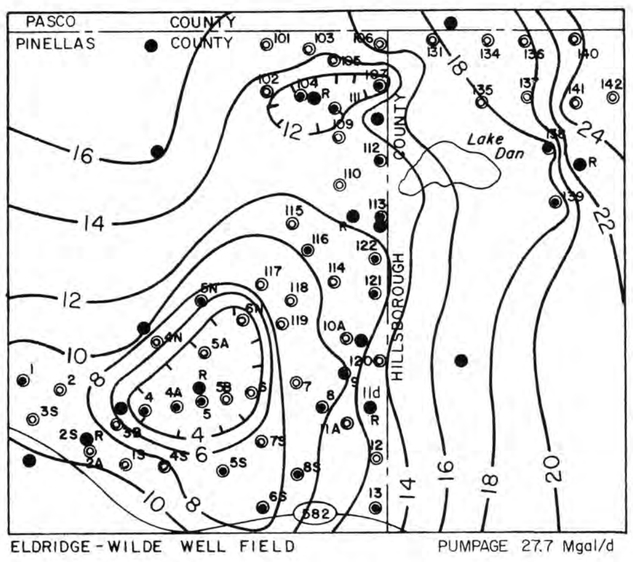

ELDRIDGE-WILDE WELL FIELD PUMPAGE 27.7 Mgal/d

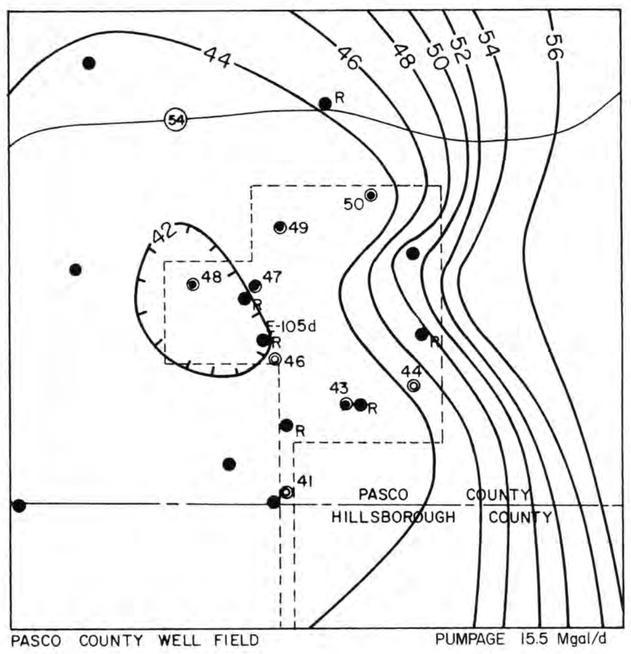

PASCO COUNTY WELL FIELD PUMPAGE 15.5 Mgal/d

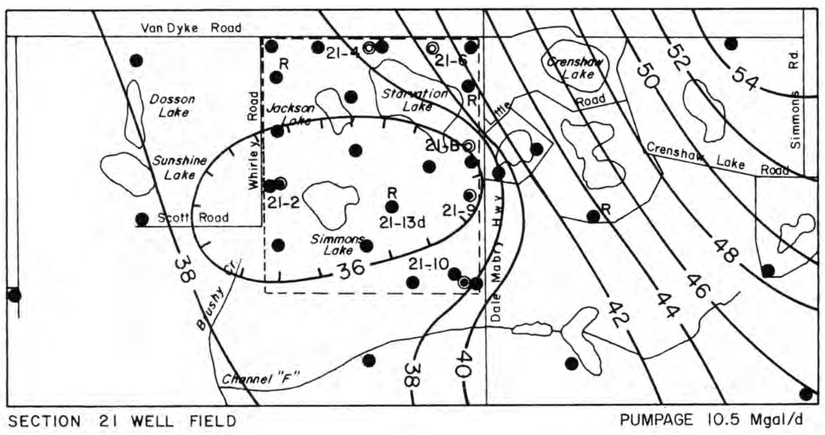

SECTION 21 WELL FIELD PUMPAGE 10.5 Mgal/d

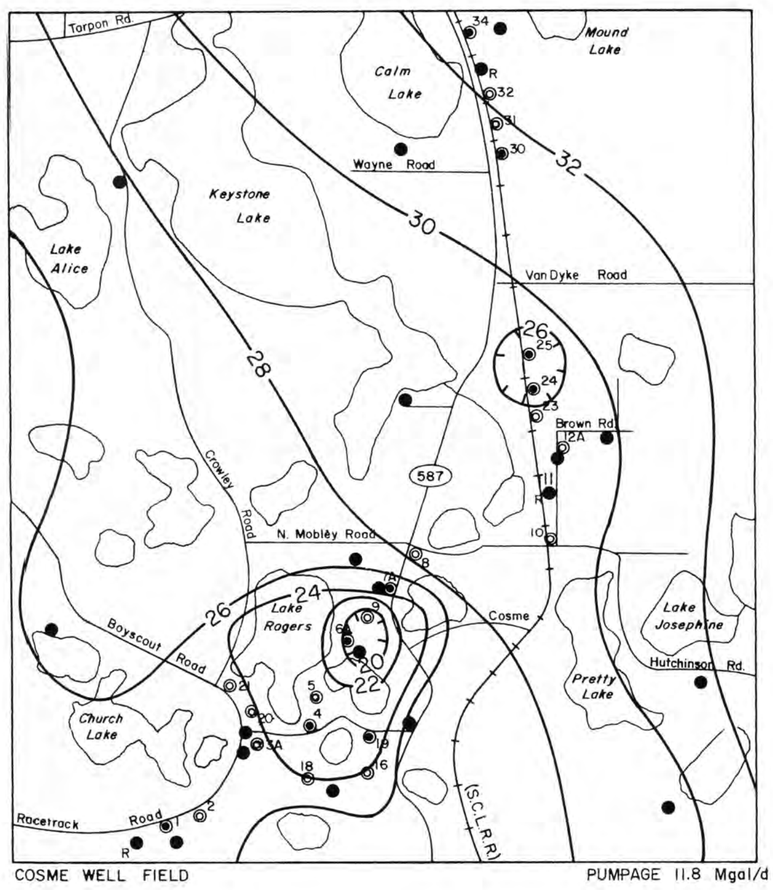

COSME WELL FIELD PUMPAGE 11.8 Mgal/d

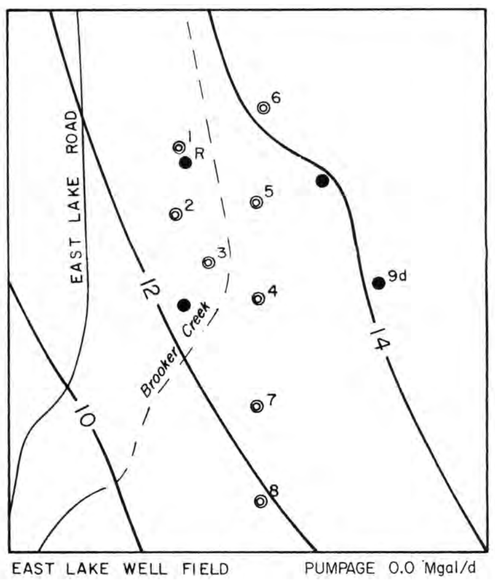

EAST LAKE WELL FIELD PUMPAGE 0.0 Mgal/d

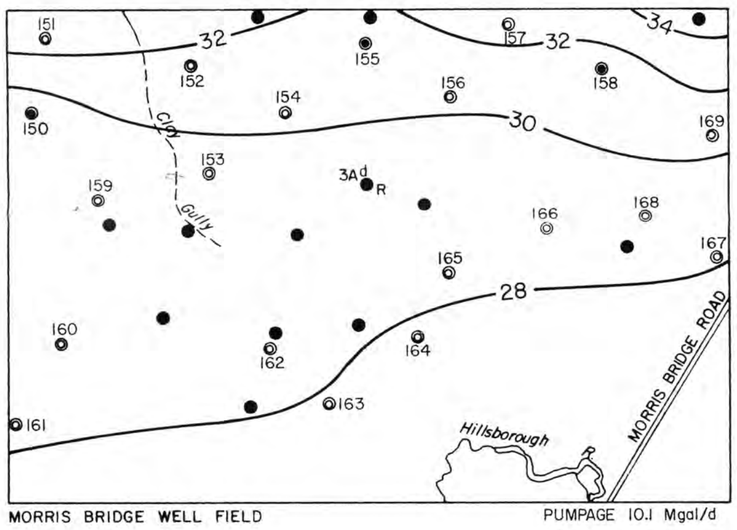

MORRIS BRIDGE WELL FIELD PUMPAGE 10.1 Mgal/d

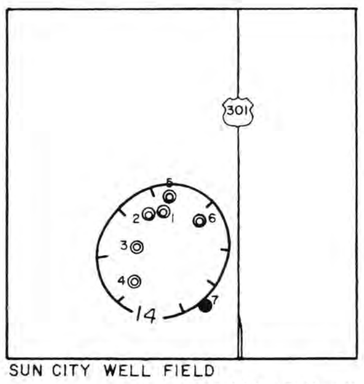

SUN CITY WELL FIELD
PUMPAGE 1.0 Mgal/d

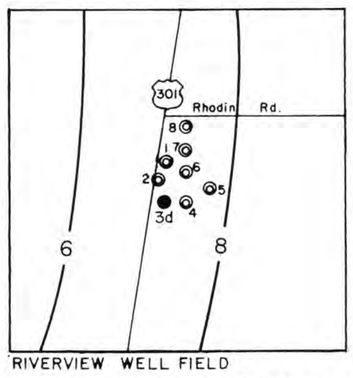

RIVERVIEW WELL FIELD
PUMPAGE 2.4 Mgal/d

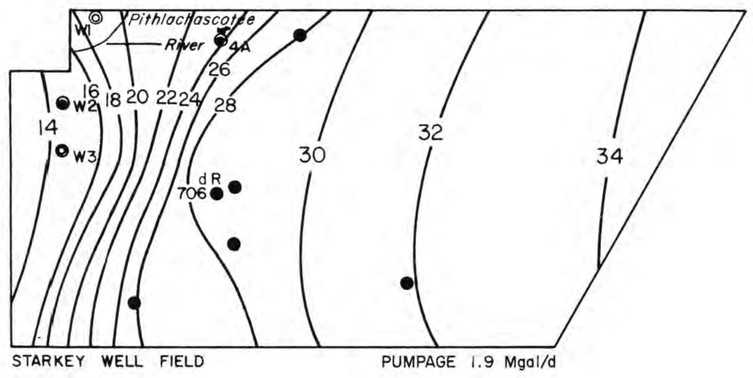

STARKEY WELL FIELD PUMPAGE 1.9 Mgal/d

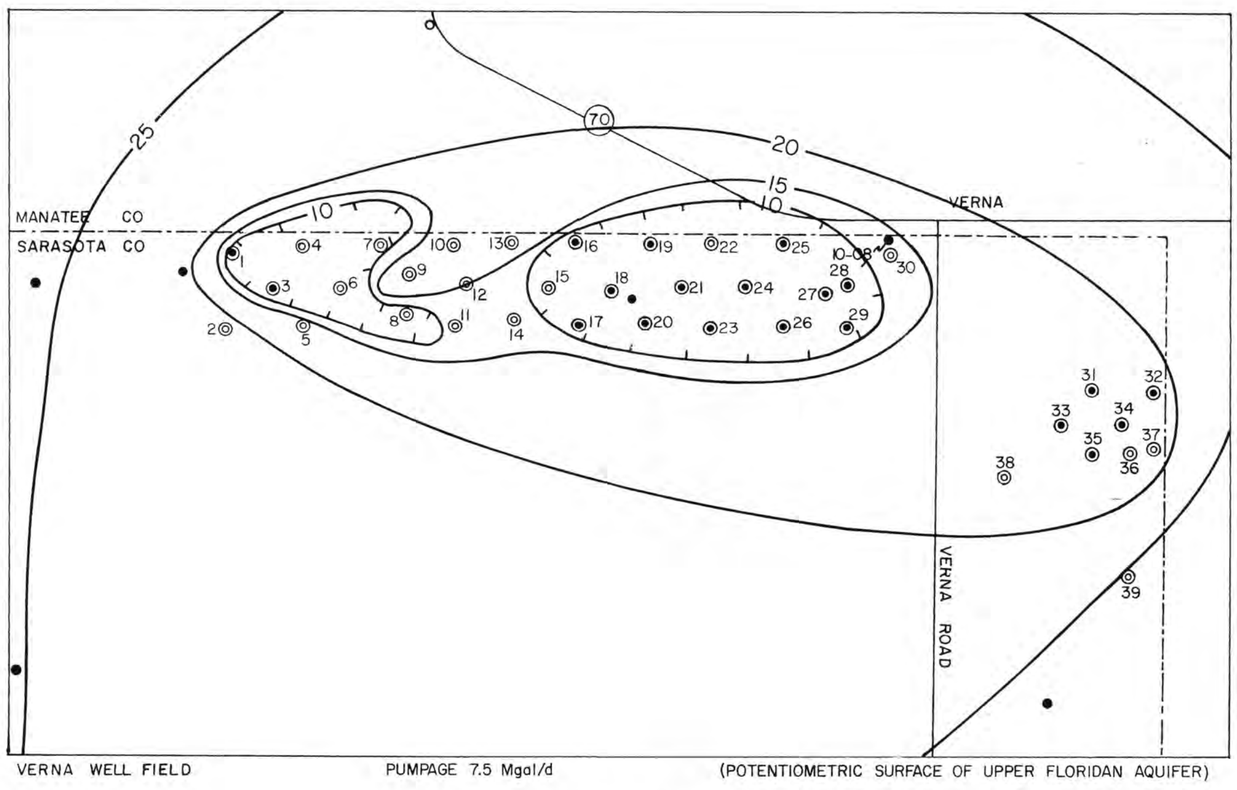

VERNA WELL FIELD PUMPAGE 7.5 Mgal/d (POTENTIOMETRIC SURFACE OF UPPER FLORIDAN AQUIFER)

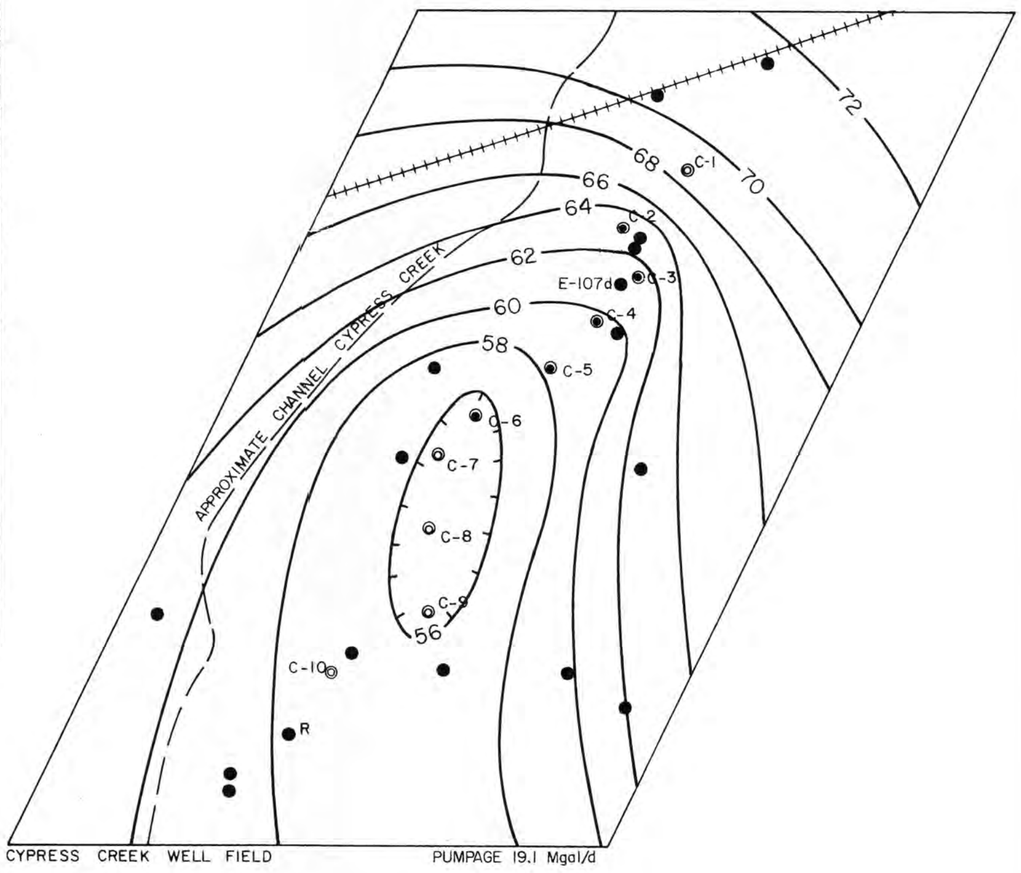

CYPRESS CREEK WELL FIELD PUMPAGE 19.1 Mgal/d

EXPLANATION

—70— POTENTIOMETRIC CONTOUR
Shows altitude of potentiometric surface. Contour interval 2 and 5 feet. Hachures indicate depressions. Datum is mean sea level

33◉ Pumping
C-3◎ Idle
MUNICIPAL SUPPLY WELL and well number

● E-105
OBSERVATION WELL
Well Number indicates hydrograph shown on figure 1 or 2.

R= Water-level recorder

Pumpage given for September 26, 1978

0 2000 4000 6000 FEET

POTENTIOMETRIC SURFACE OF FLORIDAN AQUIFER IN SELECTED WELL FIELDS, WEST-CENTRAL FLORIDA SEPTEMBER 1978

BY
R. M. WOLANSKY, L. R. MILLS, AND W. M. WOODHAM