

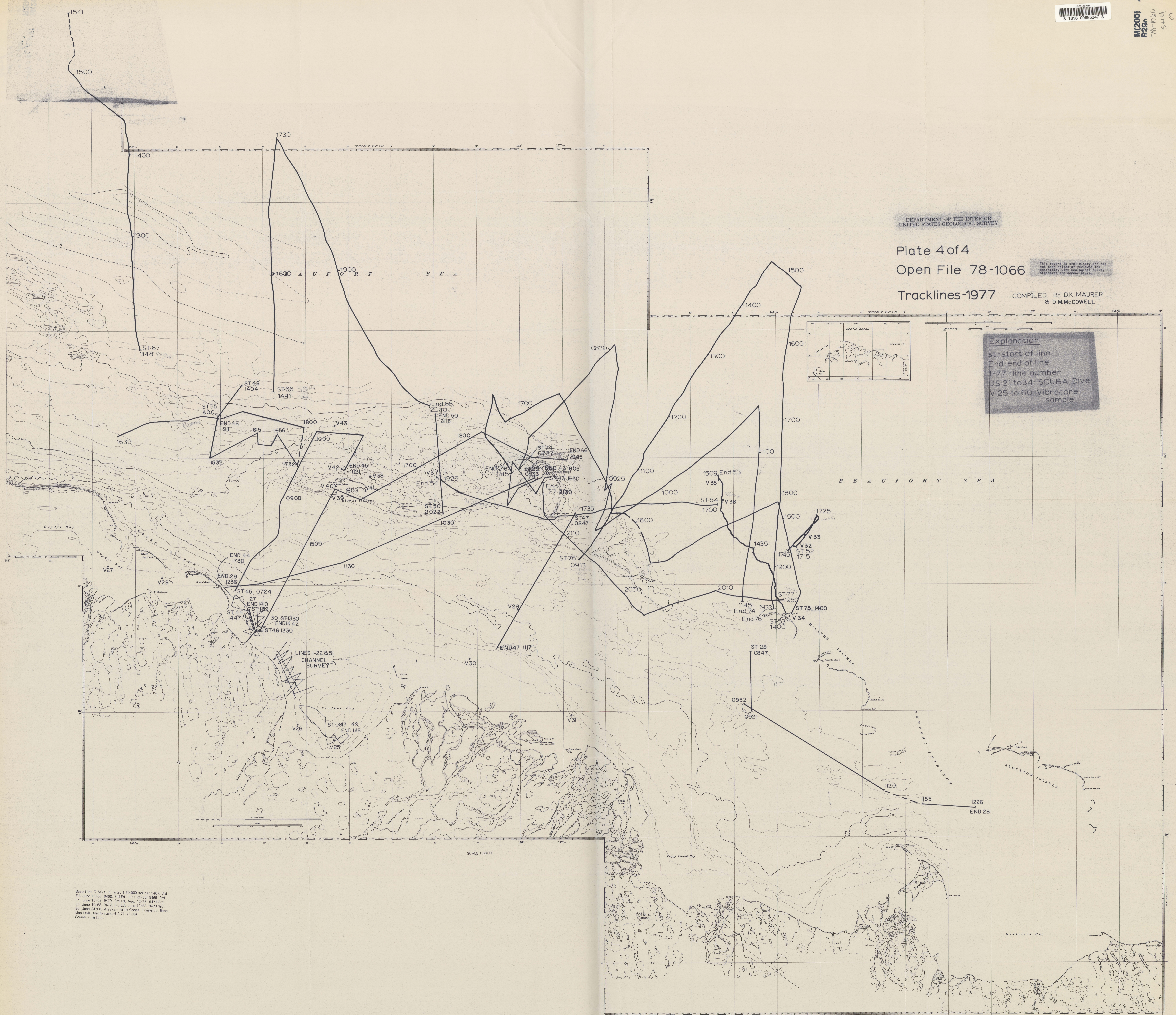
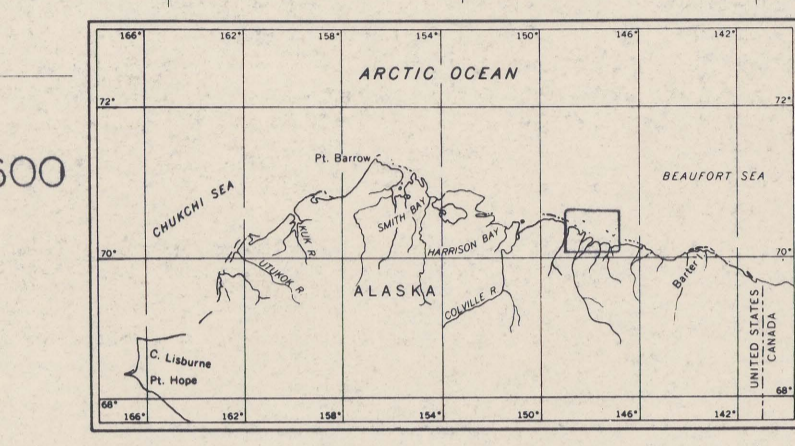
DEPARTMENT OF THE INTERIOR
UNITED STATES GEOLOGICAL SURVEY

Plate 4 of 4
Open File 78-1066


This report is preliminary and has
not been edited or reviewed for
conformity with Geological Survey
standards and nomenclature.

Tracklines-1977 COMPILED BY DK MAURER
8 D M McDOWELL

Explanation
st-start of line
End-end of line
1-77-line number
DS-21 to 34-SCUBA Dive
V-25 to 60-Vibracore
sample



Base from C.G.S. Charts, 1:50,000 series-9467, 3rd
Ed. June 10/68; 9468, 3rd Ed. June 24/68; 9469, 3rd
Ed. June 10/68; 9470, 3rd Ed. Aug. 12/68; 9471, 3rd
Ed. June 10/68; 9472, 3rd Ed. June 10/68; 9473, 3rd
Ed. June 24/68; Alaska-Arctic Coast. Compiled, Base
Map Units, Monto Park, 4-2-71 (2-30)
Sounding in feet.



m(09)534
1978
sheet 4
copy 1