COMPOSITE COLUMNAR SECTION

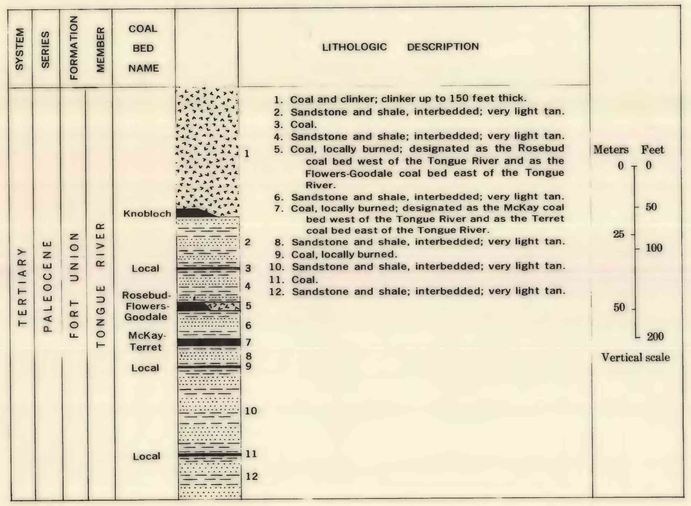

CORRELATION OF COAL BEDS IN MEASURED SECTIONS AND COMPOSITE SECTIONS

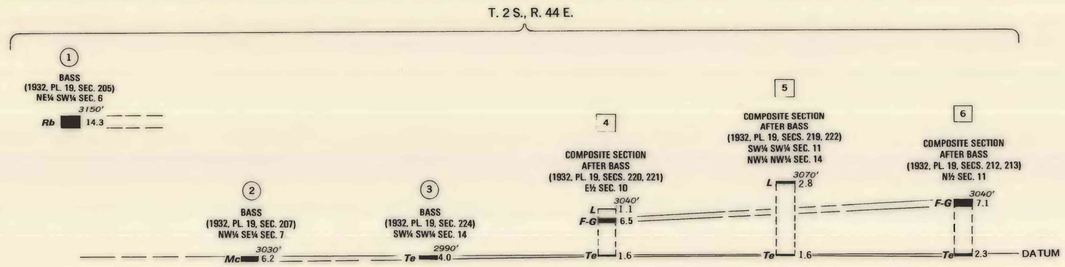

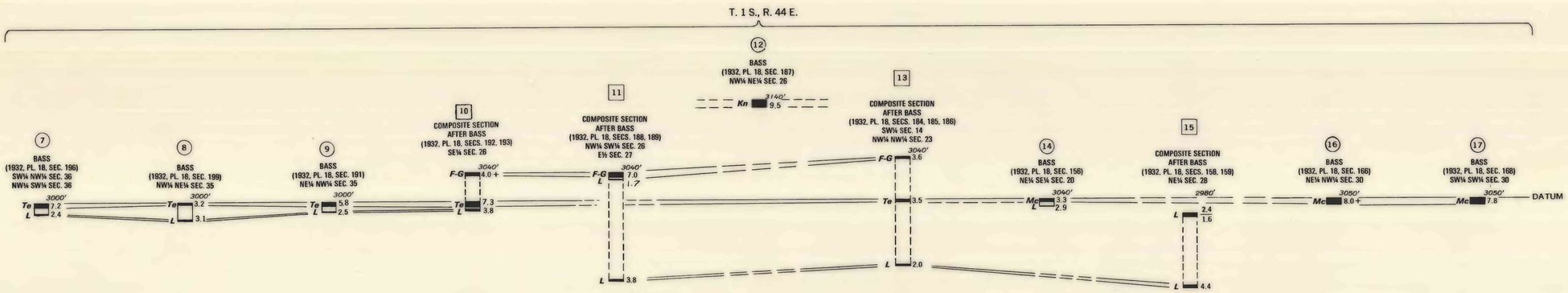

EXPLANATION

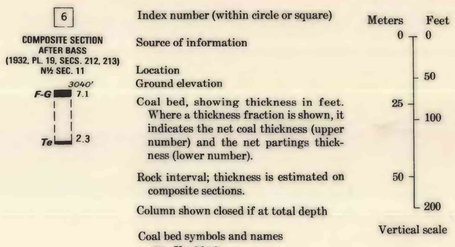

Index number (within circle or square)

Source of information

Location

Ground elevation

Coal bed, showing thickness in feet. Where a thickness fraction is shown, it indicates the net coal thickness (upper number) and the net partings thickness (lower number).

Rock interval; thickness is estimated on composite sections.

Column shown closed if at total depth

Coal bed symbols and names

Kn—Knoblock
Rb—Rosebud
F-G—Flowers-Goodale
Mc—McKay
Te—Terret
L—Local

REFERENCE

Bass, N. W., 1932, The Ashland coal field, Rosebud, Powder River, and Custer Counties, Montana: U.S. Geol. Survey Bull. 831-B, p. 19-105.

OPEN FILE REPORT 79-001
PLATE 3 OF 19

OPEN-FILE REPORT
This report has not been edited for conformity with U.S. Geological Survey editorial standards or stratigraphic nomenclature.

Compiled in 1977

PLATE 3
COAL DATA SHEET

COAL RESOURCE OCCURRENCE MAP OF THE ASHLAND NE QUADRANGLE, ROSEBUD COUNTY, MONTANA

BY

COLORADO SCHOOL OF MINES RESEARCH INSTITUTE

1979