UNITED STATES
DEPARTMENT OF THE INTERIOR
GEOLOGICAL SURVEY

OPEN-FILE REPORT
This report has not been edited for conformity with
U.S. Geological Survey editorial standards or
stratigraphic nomenclature.

COMPOSITE COLUMNAR SECTION

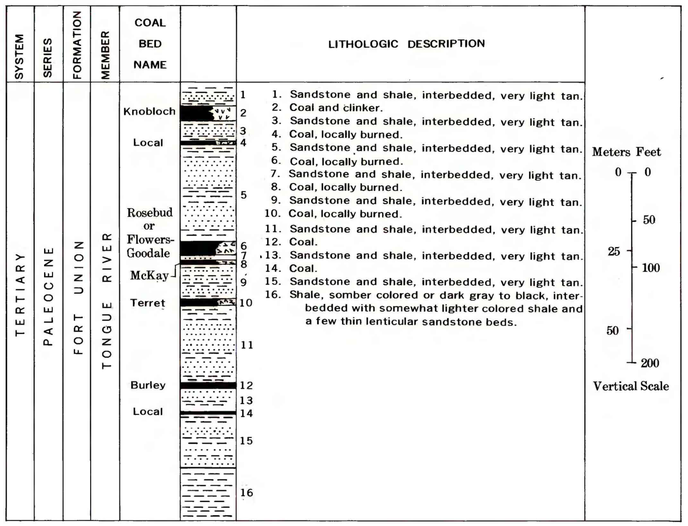

EXPLANATION

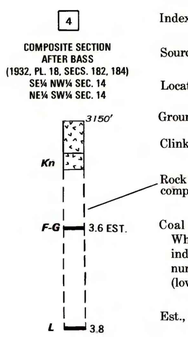

Index number (within circle or square)

Source of information

Location

Ground elevation

Clinker

Rock interval; thickness is estimated on composite sections

Coal bed, showing thickness in feet. Where a thickness fraction is shown, it indicates the net coal thickness (upper number) and the net partings thickness (lower number).

Est., estimated thickness.

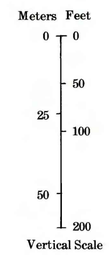

Coal bed symbols and names

Kn—Knobloch
Rb—Rosebud
Mc—McKay
F-G—Flowers-Goodale
Te—Terret
Bu—Burley
L—Local

Note: Bass (1932, p. 51) believes that the Rosebud coal bed west of the Tongue River is equivalent to the Flowers-Goodale coal bed east of the Tongue River.

REFERENCE

Bass, N. W., 1932, The Ashland coal field, Rosebud, Powder River, and Custer Counties, Montana: U.S. Geol. Survey Bull. 831-B, p. 19-105.

CORRELATION OF COAL BEDS IN COMPOSITE SECTIONS, AND MEASURED SECTIONS

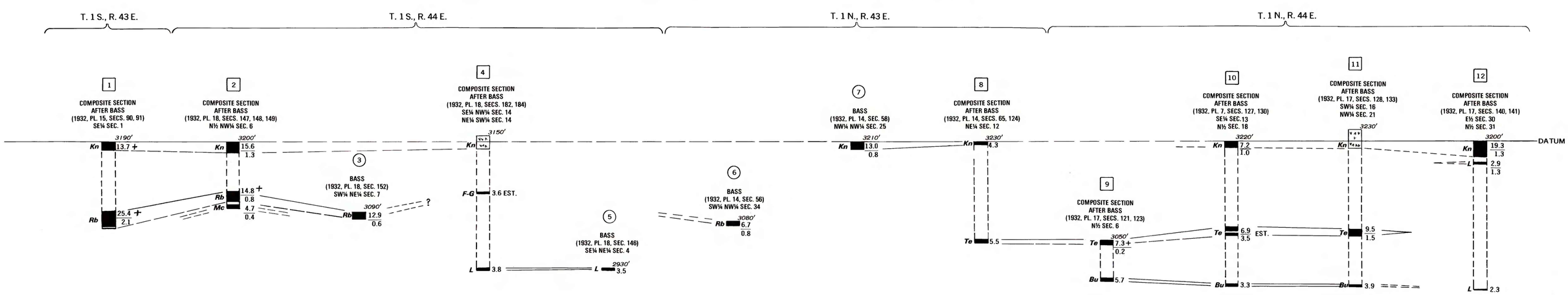

OPEN FILE REPORT 79-011
PLATE 3 OF 16
Compiled in 1977

COAL RESOURCE OCCURRENCE MAP OF THE HAMMOND DRAW QUADRANGLE, ROSEBUD COUNTY, MONTANA
BY
COLORADO SCHOOL OF MINES RESEARCH INSTITUTE
1979

PLATE 3
COAL DATA SHEET